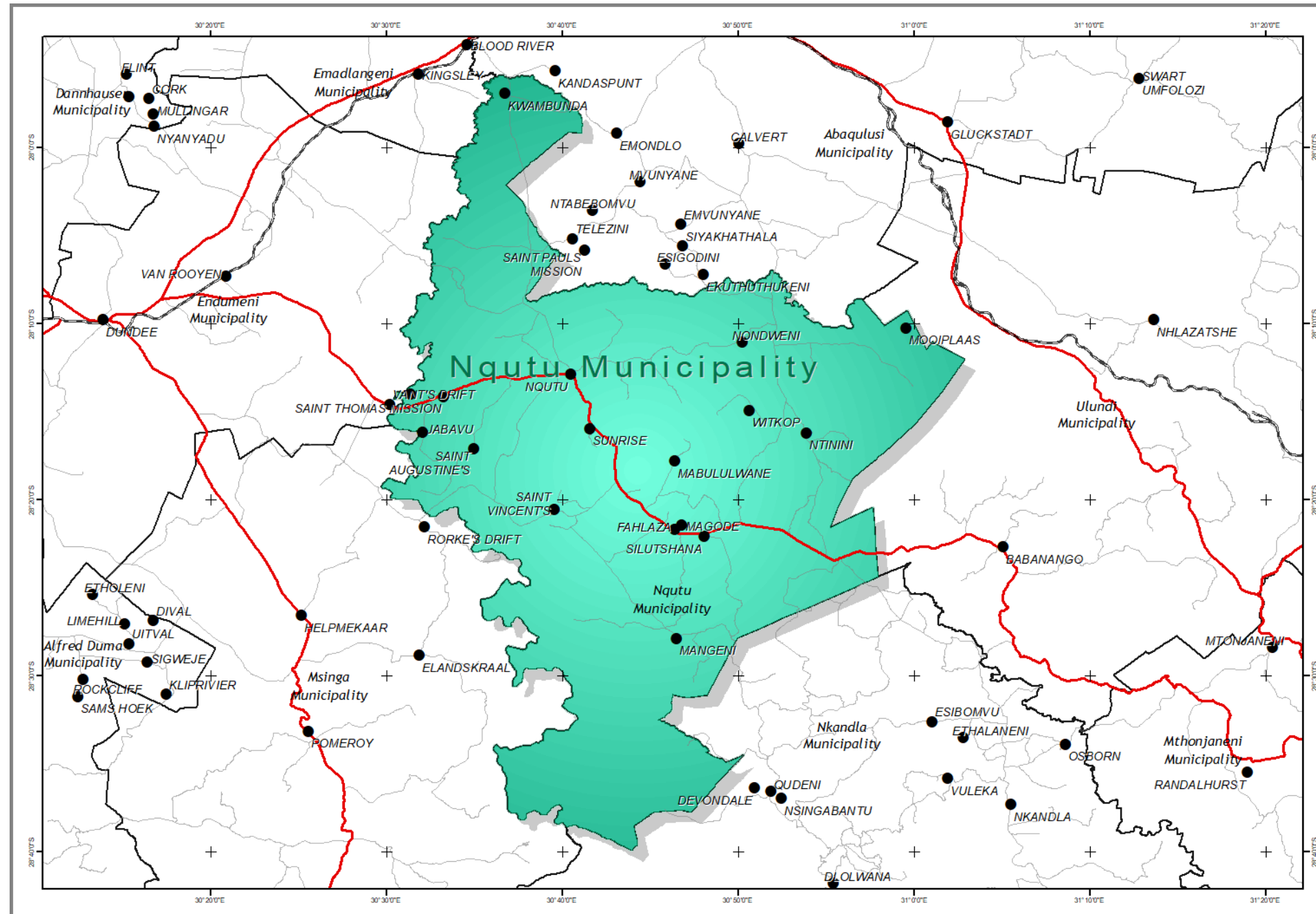


Nquthu Municipality


GENERAL VALUATION ROLL - 1ST JULY 2023 TO 30TH JUNE 2028

PREPARED IN ACCORDANCE WITH PROVISIONS OF THE LOCAL GOVERNMENT

MUNICIPAL RATE ACT, 2004 (ACT 6 OF 2004)




DATE OF VALUATION: 2022/07/01



Nquthu Municipality

GENERAL VALUATION ROLL - 1ST JULY 2023 TO 30TH JUNE 2028

Rates Category	Property Count	Total Value
Agricultural	196	R940 387 000
Business Commercial & Indus	60	R437 372 000
Industrial	2	R945 000
Mining	1	R1 035 000
Multi Use Property	38	R0
Municipal	114	R152 112 000
Place of public worship	10	R14 933 000
Public Service Purpose	199	R944 581 000
Residential	3503	R749 683 500
Vacant Land	874	R111 581 000
Totals	4997	R3 352 629 500



FREEHOLD FARMS

SG32 CODE	TOWNSHIP NAME	ERF NUMBER	PORTION	FARM NAME	OWNER	RATES CATEGORY	ADDRESS	EXTENT	MARKET VALUE	SHORT COMMENT	HH STATUS	USE CATEGORY	SUB UNIT NUMBER	SECTIONAL TITLE SCHEME	SECTIONAL TITLE UNIT
NOGT00000000020000000000000000	GT FARMS	2	0	EENSGEVONDEN No. 2	[Redacted due to POPIA]	Agricultural	EENSGEVONDEN No. 2	6,801,449	R2,857,000		M	Farms: Agriculture > 5 Ha	000000		0
NOGT00000000020000100000000000	GT FARMS	2	1	EENSGEVONDEN No. 2	[Redacted due to POPIA]	Agricultural	EENSGEVONDEN No. 2	5,139,192	R2,158,000		M	Farms: Agriculture > 5 Ha	000000		0
NOGT00000000026000000000000000	GT FARMS	26	0	JACKALSDANCE No. 26	[Redacted due to POPIA]	Agricultural	JACKALSDANCE No. 26	5,716,323	R4,173,000		M	Farms: Agriculture > 5 Ha	000000		0
NOGT00000000026000100000000000	GT FARMS	26	1	JACKALSDANCE No. 26	[Redacted due to POPIA]	Agricultural	JACKALSDANCE No. 26	2,215,998	R1,108,000		M	Farms: Agriculture > 5 Ha	000000		0
NOGT00000000026000200000000000	GT FARMS	26	2	JACKALSDANCE No. 26	[Redacted due to POPIA]	Agricultural	JACKALSDANCE No. 26	3,500,316	R1,750,000		M	Farms: Agriculture > 5 Ha	000000		0
NOGT00000000045000000000000000	GT FARMS	45	0	KROMELLENBOOG No. 45	[Redacted due to POPIA]	Agricultural	KROMELLENBOOG No. 45	6,367,456	R4,585,000		M	Farms: Agriculture > 5 Ha	000000		0
NOGT00000000049000000000000000	GT FARMS	49	0	UITKYK No. 49	[Redacted due to POPIA]	Agricultural	UITKYK No. 49	6,156,715	R2,586,000		M	Farms: Agriculture > 5 Ha	000000		0
NOGT00000000049000100000000000	GT FARMS	49	1	UITKYK No. 49	[Redacted due to POPIA]	Agricultural	UITKYK No. 49	1,745,638	R733,000		M	Farms: Agriculture > 5 Ha	000000		0
NOGT00000000049000200000000000	GT FARMS	49	2	UITKYK No. 49	[Redacted due to POPIA]	Agricultural	UITKYK No. 49	6,164,253	R2,589,000		M	Farms: Agriculture > 5 Ha	000000		0
NOGT00000000059000040000000000	GT FARMS	59	4	WITPOORT No. 59	[Redacted due to POPIA]	Agricultural	WITPOORT No. 59	4,046,860	R1,700,000		M	Farms: Agriculture > 5 Ha	000000		0
NOGT00000000059000500000000000	GT FARMS	59	5	WITPOORT No. 59	[Redacted due to POPIA]	Agricultural	WITPOORT No. 59	376,429	R271,000		M	Farms: Agriculture > 5 Ha	000000		0
NOGT00000000059000700000000000	GT FARMS	59	7	WITPOORT No. 59	[Redacted due to POPIA]	Agricultural	WITPOORT No. 59	1,692,857	R846,000		M	Farms: Agriculture > 5 Ha	000000		0
NOGT00000000059000800000000000	GT FARMS	59	8	WITPOORT No. 59	[Redacted due to POPIA]	Residential	WITPOORT No. 59	26,516	R160,000		M	Two family	000000		0
NOGT00000000059000900000000000	GT FARMS	59	9	WITPOORT No. 59	[Redacted due to POPIA]	Agricultural	WITPOORT No. 59	2,259,235	R1,175,000		M	Farms: Agriculture > 5 Ha	000000		0
NOGT00000000068000000000000000	GT FARMS	68	0	NEW ADELAIDE No. 68	[Redacted due to POPIA]	Agricultural	NEW ADELAIDE No. 68	14,429,881	R6,061,000		M	Farms: Agriculture > 5 Ha	000000		0
NOGT00000000087000000000000000	GT FARMS	87	0	RONDSPRING No. 87	[Redacted due to POPIA]	Agricultural	RONDSPRING No. 87	2,294,575	R964,000		M	Farms: Agriculture > 5 Ha	000000		0
NOGT00000000087000100000000000	GT FARMS	87	1	RONDSPRING No. 87	[Redacted due to POPIA]	Agricultural	RONDSPRING No. 87	1,713,011	R1,233,000		M	Farms: Agriculture > 5 Ha	000000		0
NOGT00000000087000200000000000	GT FARMS	87	2	RONDSPRING No. 87	[Redacted due to POPIA]	Agricultural	RONDSPRING No. 87	1,529,760	R1,101,000		M	Farms: Agriculture > 5 Ha	000000		0
NOGT00000000087000300000000000	GT FARMS	87	3	RONDSPRING No. 87	[Redacted due to POPIA]	Agricultural	RONDSPRING No. 87	3,039,184	R1,276,000		M	Farms: Agriculture > 5 Ha	000000		0
NOGT00000000087000400000000000	GT FARMS	87	4	RONDSPRING No. 87	[Redacted due to POPIA]	Agricultural	RONDSPRING No. 87	20,234	R51,000		M	Farms: Agriculture > 5 Ha	000000		0
NOGT00000000087000500000000000	GT FARMS	87	5	RONDSPRING No. 87	[Redacted due to POPIA]	Agricultural	RONDSPRING No. 87	2,294,576	R964,000		M	Farms: Agriculture > 5 Ha	000000		0
NOGT00000000087000600000000000	GT FARMS	87	6	RONDSPRING No. 87	[Redacted due to POPIA]	Agricultural	RONDSPRING No. 87	2,294,576	R964,000		M	Farms: Agriculture > 5 Ha	000000		0
NOGT00000000087000700000000000	GT FARMS	87	7	RONDSPRING No. 87	[Redacted due to POPIA]	Agricultural	RONDSPRING No. 87	764,817	R321,000		M	Farms: Agriculture > 5 Ha	000000		0
NOGT00000000093000000000000000	GT FARMS	93	0	ZWARTKOP No. 93	[Redacted due to POPIA]	Agricultural	ZWARTKOP No. 93	3,500,316	R2,520,000		M	Farms: Agriculture > 5 Ha	000000		0
NOGT00000000093000100000000000	GT FARMS	93	1	ZWARTKOP No. 93	[Redacted due to POPIA]	Agricultural	ZWARTKOP No. 93	3,426,122	R1,713,000		M	Farms: Agriculture > 5 Ha	000000		0
NOGT00000000093000200000000000	GT FARMS	93	2	ZWARTKOP No. 93	[Redacted due to POPIA]	Agricultural	ZWARTKOP No. 93	1,284,316	R539,000		M	Farms: Agriculture > 5 Ha	000000		0
NOGT00000000093000300000000000	GT FARMS	93	3	ZWARTKOP No. 93	[Redacted due to POPIA]	Agricultural	ZWARTKOP No. 93	3,500,316	R1,470,000		M	Farms: Agriculture > 5 Ha	000000		0
NOGT00000000093000400000000000	GT FARMS	93	4	ZWARTKOP No. 93	[Redacted due to POPIA]	Agricultural	ZWARTKOP No. 93	3,500,316	R1,470,000		M	Farms: Agriculture > 5 Ha	000000		0
NOGT00000000112000100000000000	GT FARMS	112	1	DOORNHOEK No. 112	[Redacted due to POPIA]	Agricultural	DOORNHOEK No. 112	5,949,635	R2,499,000		M	Farms: Agriculture > 5 Ha	000000		0
NOGT00000000112000400000000000	GT FARMS	112	4	DOORNHOEK No. 112	[Redacted due to POPIA]	Agricultural	DOORNHOEK No. 112	7,496,893	R3,149,000		M	Farms: Agriculture > 5 Ha	000000		0
NOGT00000000140000100000000000	GT FARMS	140	1	BOSCH HOEK No. 140	[Redacted due to POPIA]	Agricultural	BOSCH HOEK No. 140	4,220,470	R2,110,000		M	Farms: Agriculture > 5 Ha	000000		0
NOGT00000000140000200000000000	GT FARMS	140	2	PTN 2 BOSCH HOEK No. 140	[Redacted due to POPIA]	Multi Use Property	PTN 2 BOSCH HOEK No. 140	1,300,323	R0		M	Multiple Use	000000		0
NOGT00000000140000200000M00001	GT FARMS	140	2	PTN 2 BOSCH HOEK No. 140	[Redacted due to POPIA]	Agricultural	PTN 2 BOSCH HOEK No. 140	1,300,323	R936,000		M	Farms: Agriculture > 5 Ha	M00001		0
NOGT00000000140000200000M00002	GT FARMS	140	2	PTN 2 BOSCH HOEK No. 140	[Redacted due to POPIA]	Public Service Purpose	PTN 2 BOSCH HOEK No. 140	21,380	R7,910,000		M	Public School	M00002		0
NOGT00000000140000200000M00003	GT FARMS	140	2	PTN 2 BOSCH HOEK No. 140	[Redacted due to POPIA]	Public Service Purpose	PTN 2 BOSCH HOEK No. 140	8,595	R7,254,000		M	Public School	M00003		0
NOGT00000000140000300000000000	GT FARMS	140	3	BOSCH HOEK No. 140	[Redacted due to POPIA]	Agricultural	BOSCH HOEK No. 140	2,110,230	R1,372,000		M	Farms: Agriculture > 5 Ha	000000		0
NOGT00000000140000400000000000	GT FARMS	140	4	BOSCH HOEK No. 140	[Redacted due to POPIA]	Agricultural	BOSCH HOEK No. 140	2,110,230	R1,372,000		M	Farms: Agriculture > 5 Ha	000000		0
NOGT00000000140000500000000000	GT FARMS	140	5	BOSCH HOEK No. 140	[Redacted due to POPIA]	Agricultural	BOSCH HOEK No. 140	1,836,718	R918,000		M	Farms: Agriculture > 5 Ha	000000		0
NOGT00000000140000600000000000	GT FARMS	140	6	BOSCH HOEK No. 140	[Redacted due to POPIA]	Agricultural	BOSCH HOEK No. 140	1,053,468	R527,000		M	Farms: Agriculture > 5 Ha	000000		0

SG32 CODE	TOWNSHIP NAME	ERF NUMBER	PORTION	FARM NAME	OWNER	RATES CATEGORY	ADDRESS	EXTENT	MARKET VALUE	SHORT COMMENT	HH STATUS	USE CATEGORY	SUB UNIT NUMBER	SECTIONAL TITLE SCHEME	SECTIONAL TITLE UNIT
					POPIA]										
NOGT00000000145000000000000000	GT FARMS	145	0	REM OF FORT LOUIS No. 145	[Redacted due to POPIA]	Multi Use Property	REM OF FORT LOUIS No. 145	3,190,688	R0		M	Multiple Use	000000		0
NOGT00000000145000000000M00001	GT FARMS	145	0	REM OF FORT LOUIS No. 145	[Redacted due to POPIA]	Agricultural	REM OF FORT LOUIS No. 145	3,190,688	R1,595,000		M	Farms: Agriculture > 5 Ha	M00001		0
NOGT00000000145000000000M00002	GT FARMS	145	0	REM OF FORT LOUIS No. 145	[Redacted due to POPIA]	Public Service Purpose	REM OF FORT LOUIS No. 145	19,356	R4,578,000		M	Medical Clinic	M00002		0
NOGT00000000145000100000000000	GT FARMS	145	1	FORT LOUIS No. 145	[Redacted due to POPIA]	Agricultural	FORT LOUIS No. 145	2,428,116	R1,020,000		M	Farms: Agriculture > 5 Ha	000000		0
NOGT00000000145000200000000000	GT FARMS	145	2	FORT LOUIS No. 145	[Redacted due to POPIA]	Agricultural	FORT LOUIS No. 145	799,774	R520,000		M	Farms: Agriculture > 5 Ha	000000		0
NOGT00000000145000300000000000	GT FARMS	145	3	FORT LOUIS No. 145	[Redacted due to POPIA]	Agricultural	FORT LOUIS No. 145	799,774	R336,000		M	Farms: Agriculture > 5 Ha	000000		0
NOGT00000000145000400000000000	GT FARMS	145	4	FORT LOUIS No. 145	[Redacted due to POPIA]	Agricultural	FORT LOUIS No. 145	799,774	R336,000		M	Farms: Agriculture > 5 Ha	000000		0
NOGT00000000145000500000000000	GT FARMS	145	5	FORT LOUIS No. 145	[Redacted due to POPIA]	Agricultural	FORT LOUIS No. 145	799,774	R336,000		M	Farms: Agriculture > 5 Ha	000000		0
NOGT00000000145000600000000000	GT FARMS	145	6	PTN 6 FORT LOUIS No. 145	[Redacted due to POPIA]	Multi Use Property	PTN 6 FORT LOUIS No. 145	767,222	R0		M	Multiple Use	000000		0
NOGT00000000145000600000M00001	GT FARMS	145	6	PTN 6 FORT LOUIS No. 145	[Redacted due to POPIA]	Agricultural	PTN 6 FORT LOUIS No. 145	767,222	R322,000		M	Farms: Agriculture > 5 Ha	M00001		0
NOGT00000000145000600000M00002	GT FARMS	145	6	PTN 6 FORT LOUIS No. 145	[Redacted due to POPIA]	Public Service Purpose	PTN 6 FORT LOUIS No. 145	32,552	R8,160,000		M	Public School	M00002		0
NOGT00000000145000700000000000	GT FARMS	145	7	FORT LOUIS No. 145	[Redacted due to POPIA]	Agricultural	FORT LOUIS No. 145	799,774	R400,000		M	Farms: Agriculture > 5 Ha	000000		0
NOGT00000000145000800000000000	GT FARMS	145	8	FORT LOUIS No. 145	[Redacted due to POPIA]	Agricultural	FORT LOUIS No. 145	3,210,043	R1,348,000		M	Farms: Agriculture > 5 Ha	000000		0
NOGT00000000149000100000000000	GT FARMS	149	1	KLIPGAT No. 149	[Redacted due to POPIA]	Agricultural	KLIPGAT No. 149	5,593,896	R3,636,000		M	Farms: Agriculture > 5 Ha	000000		0
NOGT00000000149000200000000000	GT FARMS	149	2	KLIPGAT No. 149	[Redacted due to POPIA]	Agricultural	KLIPGAT No. 149	5,593,896	R3,636,000		M	Farms: Agriculture > 5 Ha	000000		0
NOGT00000000149000300000000000	GT FARMS	149	3	PTN 3 KLIPGAT No. 149	[Redacted due to POPIA]	Multi Use Property	PTN 3 KLIPGAT No. 149	5,560,610	R0		M	Multiple Use	000000		0
NOGT00000000149000300000M00001	GT FARMS	149	3	PTN 3 KLIPGAT No. 149	[Redacted due to POPIA]	Agricultural	PTN 3 KLIPGAT No. 149	5,560,610	R2,780,000		M	Farms: Agriculture > 5 Ha	M00001		0
NOGT00000000149000300000M00002	GT FARMS	149	3	PTN 3 KLIPGAT No. 149	[Redacted due to POPIA]	Public Service Purpose	PTN 3 KLIPGAT No. 149	19,032	R5,635,000		M	Public School	M00002		0
NOGT00000000149000300000M00003	GT FARMS	149	3	PTN 3 KLIPGAT No. 149	[Redacted due to POPIA]	Public Service Purpose	PTN 3 KLIPGAT No. 149	10,375	R2,785,000		M	Public School	M00003		0
NOGT00000000149000300000M00004	GT FARMS	149	3	PTN 3 KLIPGAT No. 149	[Redacted due to POPIA]	Municipal	PTN 3 KLIPGAT No. 149	20,375	R2,600,000		M	Public Buildings (Offices, Library, Museum, Courts	M00004		0
NOGT00000000149000400000000000	GT FARMS	149	4	KLIPGAT No. 149	[Redacted due to POPIA]	Agricultural	KLIPGAT No. 149	5,593,896	R3,636,000		M	Farms: Agriculture > 5 Ha	000000		0
NOGT00000000168000700000000000	GT FARMS	168	7	VECHKOP	[Redacted due to POPIA]	Agricultural	VECHKOP	849,095	R550,000		M	Farms: Agriculture > 5 Ha	000000		0
NOGT00000000168000800000000000	GT FARMS	168	8	VECHKOP	[Redacted due to POPIA]	Agricultural	VECHKOP	549,651	R358,000		M	Farms: Agriculture > 5 Ha	000000		0
NOGT00000000168000900000000000	GT FARMS	168	9	VECHKOP	[Redacted due to POPIA]	Agricultural	VECHKOP	384,669	R250,000		M	Farms: Agriculture > 5 Ha	000000		0
NOGT00000000170000100000000000	GT FARMS	170	1	LANGGEWACHT No. 170	[Redacted due to POPIA]	Agricultural	LANGGEWACHT No. 170	4,546,015	R1,909,000		M	Farms: Agriculture > 5 Ha	000000		0
NOGT00000000170000200000000000	GT FARMS	170	2	LANGGEWACHT No. 170	[Redacted due to POPIA]	Agricultural	LANGGEWACHT No. 170	4,546,015	R1,909,000		M	Farms: Agriculture > 5 Ha	000000		0
NOGT00000000170000300000000000	GT FARMS	170	3	LANGGEWACHT No. 170	[Redacted due to POPIA]	Agricultural	LANGGEWACHT No. 170	4,546,015	R1,909,000		M	Farms: Agriculture > 5 Ha	000000		0
NOGT00000000178000000000000000	GT FARMS	178	0	WITTEKLIP No. 178	[Redacted due to POPIA]	Agricultural	WITTEKLIP No. 178	6,068,719	R2,549,000		M	Farms: Agriculture > 5 Ha	000000		0
NOGT00000000178000100000000000	GT FARMS	178	1	WITTEKLIP No. 178	[Redacted due to POPIA]	Agricultural	WITTEKLIP No. 178	6,058,257	R2,549,000		M	Farms: Agriculture > 5 Ha	000000		0
NOGT00000000178000200000000000	GT FARMS	178	2	WITTEKLIP No. 178	[Redacted due to POPIA]	Agricultural	WITTEKLIP No. 178	6,068,719	R2,549,000		M	Farms: Agriculture > 5 Ha	000000		0
NOGT00000000208000000000000000	GT FARMS	208	0	FRISCHGEWAAGD No. 208	[Redacted due to POPIA]	Multi Use Property	FRISCHGEWAAGD No. 208	6,426,190	R0		M	Multiple Use	000000		0
NOGT00000000208000000000M00001	GT FARMS	208	0	FRISCHGEWAAGD No. 208	[Redacted due to POPIA]	Residential	FRISCHGEWAAGD No. 208	189,566	R8,599,000		M	Single family	M00001		0
NOGT00000000208000000000M00002	GT FARMS	208	0	FRISCHGEWAAGD No. 208	[Redacted due to POPIA]	Public Service Purpose	FRISCHGEWAAGD No. 208	63,904	R4,450,000		M	Public School	M00002		0
NOGT00000000208000000000M00003	GT FARMS	208	0	FRISCHGEWAAGD No. 208	[Redacted due to POPIA]	Agricultural	FRISCHGEWAAGD No. 208	5,141,655	R2,570,000		M	Farms: Agriculture > 5 Ha	M00003		0
NOGT00000000208000000000M00004	GT FARMS	208	0	FRISCHGEWAAGD No. 209	[Redacted due to POPIA]	Vacant Land	FRISCHGEWAAGD No. 209	1,001,999	R7,670,000		M	Vacant residential land	M00004		0
NOGT00000000208000100000000000	GT FARMS	208	1	FRISCHGEWAAGD No. 208	[Redacted due to POPIA]	Agricultural	FRISCHGEWAAGD No. 208	6,397,252	R2,687,000		M	Farms: Agriculture > 5 Ha	000000		0
NOGT00000000268000020000000000	GT FARMS	268	2	BRAKWAL No. 268	[Redacted due to POPIA]	Agricultural	BRAKWAL No. 268	2,916,078	R1,225,000		M	Farms: Agriculture > 5 Ha	000000		0
NOGT00000000268000030000000000	GT FARMS	268	3	PTN 3 BRAKWAL No. 268	[Redacted due to POPIA]	Multi Use Property	PTN 3 BRAKWAL No. 268	4,461,094	R0		M	Multiple Use	000000		0

SG32 CODE	TOWNSHIP NAME	ERF NUMBER	PORTION	FARM NAME	OWNER	RATES CATEGORY	ADDRESS	EXTENT	MARKET VALUE	SHORT COMMENT	HH STATUS	USE CATEGORY	SUB UNIT NUMBER	SECTIONAL TITLE SCHEME	SECTIONAL TITLE UNIT
NOGT000000002680000300000M00001	GT FARMS	268	3	PTN 3 BRAKWAL No. 268	[Redacted due to POPIA]	Agricultural	PTN 3 BRAKWAL No. 268	4,418,498	R1,874,000		M	Farms: Agriculture > 5 Ha	M00001		0
NOGT000000002680000300000M00002	GT FARMS	268	3	PTN 3 BRAKWAL No. 268	[Redacted due to POPIA]	Public Service Purpose	PTN 3 BRAKWAL No. 268	16,298	R7,250,000		M	Public School	M00002		0
NOGT000000002680000300000M00003	GT FARMS	268	3	PTN 3 BRAKWAL No. 268	[Redacted due to POPIA]	Public Service Purpose	PTN 3 BRAKWAL No. 268	26,298	R5,305,000		M	Public School	M00003		0
NOGT000000002680000400000000000	GT FARMS	268	4	BRAKWAL No. 268	[Redacted due to POPIA]	Agricultural	BRAKWAL No. 268	1,716,400	R721,000		M	Farms: Agriculture > 5 Ha	000000		0
NOGT000000002680000500000000000	GT FARMS	268	5	BRAKWAL No. 268	[Redacted due to POPIA]	Agricultural	BRAKWAL No. 268	643,248	R418,000		M	Farms: Agriculture > 5 Ha	000000		0
NOGT000000002680000600000000000	GT FARMS	268	6	BRAKWAL No. 268	[Redacted due to POPIA]	Agricultural	BRAKWAL No. 268	643,248	R270,000		M	Farms: Agriculture > 5 Ha	000000		0
NOGT000000002680000700000000000	GT FARMS	268	7	BRAKWAL No. 268	[Redacted due to POPIA]	Agricultural	BRAKWAL No. 268	856,542	R360,000		M	Farms: Agriculture > 5 Ha	000000		0
NOGT000000002680000800000000000	GT FARMS	268	8	BRAKWAL No. 268	[Redacted due to POPIA]	Agricultural	BRAKWAL No. 268	643,223	R270,000		M	Farms: Agriculture > 5 Ha	000000		0
NOGT000000002680000900000000000	GT FARMS	268	9	BRAKWAL No. 268	[Redacted due to POPIA]	Agricultural	BRAKWAL No. 268	24,281	R50,000		M	Farms: Agriculture > 5 Ha	000000		0
NOGT000000003040000000000000000	GT FARMS	304	0	STRAALFONTEIN No. 304	[Redacted due to POPIA]	Agricultural	STRAALFONTEIN No. 304	4,041,694	R2,020,000		M	Farms: Comm/Ind/Bus (brick fact, game, eco tourism)	000000		0
NOGT000000003040000000000M00001	GT FARMS	304	0		[Redacted due to POPIA]	Vacant Land	STRAALFONTEIN No. 304	492,005	R6,200,000		M	Farm	M00001		0
NOGT000000003040000000000M00002	GT FARMS	304	0		[Redacted due to POPIA]	Agricultural	STRAALFONTEIN No. 304	3,548,016	R1,770,000		M	Farm	M00002		0
NOGT000000003040000100000000000	GT FARMS	304	1	STRAALFONTEIN No. 304	[Redacted due to POPIA]	Agricultural	STRAALFONTEIN No. 304	2,029,849	R1,482,000		M	Farms: Agriculture > 5 Ha	000000		0
NOGT000000003040000300000000000	GT FARMS	304	3	STRAALFONTEIN No. 304	[Redacted due to POPIA]	Agricultural	STRAALFONTEIN No. 304	4,040,021	R2,949,000		M	Farms: Agriculture > 5 Ha	000000		0
NOGT000000003040000400000000000	GT FARMS	304	4	STRAALFONTEIN No. 304	[Redacted due to POPIA]	Agricultural	STRAALFONTEIN No. 304	2,010,172	R1,005,000		M	Farms: Agriculture > 5 Ha	000000		0
NOGT000000003080000000000000000	GT FARMS	308	0	WITKOP No. 308	[Redacted due to POPIA]	Agricultural	WITKOP No. 308	4,076,024	R1,712,000		M	Farms: Agriculture > 5 Ha	000000		0
NOGT000000003080000100000000000	GT FARMS	308	1	WITKOP No. 308	[Redacted due to POPIA]	Multi Use Property	WITKOP No. 308	6,816,024	R0		M	Multiple Use	000000		0
NOGT000000003080000100000M00001	GT FARMS	308	1	WITKOP No. 308	[Redacted due to POPIA]	Agricultural	WITKOP No. 308	5,819,987	R2,905,000		M	Farms: Agriculture > 5 Ha	M00001		0
NOGT000000003080000100000M00002	GT FARMS	308	1	WITKOP No. 308	[Redacted due to POPIA]	Public Service Purpose	WITKOP No. 308	31,953	R5,300,000		M	Public School	M00002		0
NOGT000000003080000100000M00003	GT FARMS	308	1	WITKOP No. 308	[Redacted due to POPIA]	Vacant Land	WITKOP No. 308	599,746	R4,500,000		M	A planned township that is laid out and serviced.	M00003		0
NOGT000000003080000100000M00004	GT FARMS	308	1	WITKOP No. 308	[Redacted due to POPIA]	Residential	WITKOP No. 308	364,338	R27,884,000		M	An informal township that has been allowed to deve	M00004		0
NOGT000000003080000200000000000	GT FARMS	308	2	WITKOP No. 308	[Redacted due to POPIA]	Agricultural	WITKOP No. 308	2,673,452	R1,151,000		M	Farms: Agriculture > 5 Ha	000000		0
NOGT000000003180000000000000000	GT FARMS	318	0	ONVERGENOEGD No. 318	[Redacted due to POPIA]	Agricultural	ONVERGENOEGD No. 318	7,561,658	R3,176,000		M	Farms: Agriculture > 5 Ha	000000		0
NOGT000000003180000100000000000	GT FARMS	318	1	ONVERGENOEGD No. 318	[Redacted due to POPIA]	Agricultural	ONVERGENOEGD No. 318	720,593	R360,000		M	Farms: Agriculture > 5 Ha	000000		0
NOGT000000003180000200000000000	GT FARMS	318	2	ONVERGENOEGD No. 318	[Redacted due to POPIA]	Agricultural	ONVERGENOEGD No. 318	719,303	R360,000		M	Farms: Agriculture > 5 Ha	000000		0
NOGT000000003180000300000000000	GT FARMS	318	3	ONVERGENOEGD No. 318	[Redacted due to POPIA]	Agricultural	ONVERGENOEGD No. 318	1,528,650	R642,000		M	Farms: Agriculture > 5 Ha	000000		0
NOGT000000003180000400000000000	GT FARMS	318	4	ONVERGENOEGD No. 318	[Redacted due to POPIA]	Agricultural	ONVERGENOEGD No. 318	1,438,608	R604,000		M	Farms: Agriculture > 5 Ha	000000		0
NOGT000000003180000500000000000	GT FARMS	318	5	ONVERGENOEGD No. 318	[Redacted due to POPIA]	Agricultural	ONVERGENOEGD No. 318	2,435,198	R1,218,000		M	Farms: Agriculture > 5 Ha	000000		0
NOGT000000003180000600000000000	GT FARMS	318	6	ONVERGENOEGD No. 318	[Redacted due to POPIA]	Agricultural	ONVERGENOEGD No. 318	719,303	R302,000		M	Farms: Agriculture > 5 Ha	000000		0
NOGT000000003330000000000000000	GT FARMS	333	0	BROADACRE No. 333	[Redacted due to POPIA]	Agricultural	BROADACRE No. 333	3,477,599	R1,461,000		M	Farms: Agriculture > 5 Ha	000000		0
NOGT000000003330000100000000000	GT FARMS	333	1	BROADACRE No. 333	[Redacted due to POPIA]	Agricultural	BROADACRE No. 333	3,237,488	R1,360,000		M	Farms: Agriculture > 5 Ha	000000		0
NOGT000000003330000200000000000	GT FARMS	333	2	BROADACRE No. 333	[Redacted due to POPIA]	Agricultural	BROADACRE No. 333	6,579,233	R2,763,000		M	Farms: Agriculture > 5 Ha	000000		0
NOGT000000003330000300000000000	GT FARMS	333	3	BROADACRE No. 333	[Redacted due to POPIA]	Agricultural	BROADACRE No. 333	1,859,456	R781,000		M	Farms: Agriculture > 5 Ha	000000		0
NOGT000000003330000400000000000	GT FARMS	333	4	BROADACRE No. 333	[Redacted due to POPIA]	Agricultural	BROADACRE No. 333	230,746	R97,000		M	Farms: Agriculture > 5 Ha	000000		0
NOGT000000003330000500000000000	GT FARMS	333	5	BROADACRE No. 333	[Redacted due to POPIA]	Agricultural	BROADACRE No. 333	95,871	R1,895,000		M	Farms: Agriculture > 5 Ha	000000		0
NOGT000000003330000600000000000	GT FARMS	333	6	BROADACRE No. 333	[Redacted due to POPIA]	Agricultural	BROADACRE No. 333	3,237,480	R1,360,000		M	Farms: Agriculture > 5 Ha	000000		0
NOGT000000003540000000000000000	GT FARMS	354	0	WELVERDIEND No. 354	[Redacted due to POPIA]	Agricultural	WELVERDIEND No. 354	6,686,633	R3,343,000		M	Farms: Agriculture > 5 Ha	000000		0
NOGT000000003540000100000000000	GT FARMS	354	1	WELVERDIEND No. 354	[Redacted due to POPIA]	Agricultural	WELVERDIEND No. 354	6,686,633	R3,343,000		M	Farms: Agriculture > 5 Ha	000000		0
NOGT000000003640000000000000000	GT FARMS	364	0	EXCELSIOR No. 364	[Redacted due to	Multi Use Property	EXCELSIOR No. 364	12,550,124	R0		M	Multiple Use	000000		0

SG32 CODE	TOWNSHIP NAME	ERF NUMBER	PORTION	FARM NAME	OWNER	RATES CATEGORY	ADDRESS	EXTENT	MARKET VALUE	SHORT COMMENT	HH STATUS	USE CATEGORY	SUB UNIT NUMBER	SECTIONAL TITLE SCHEME	SECTIONAL TITLE UNIT
					POPIA]										
NOGT00000000364000000000M00001	GT FARMS	364	0	EXCELSIOR No. 364	[Redacted due to POPIA]	Agricultural	EXCELSIOR No. 364	11,531,490	R5,765,000		M	Farms: Agriculture > 5 Ha	M00001		0
NOGT00000000364000000000M00002	GT FARMS	364	0	EXCELSIOR No. 364	[Redacted due to POPIA]	Public Service Purpose	EXCELSIOR No. 364	13,511	R13,130,000		M	Public School	M00002		0
NOGT00000000364000000000M00003	GT FARMS	364	0	EXCELSIOR No. 364	[Redacted due to POPIA]	Business Commercial & Industri	EXCELSIOR No. 364	4,108	R1,990,000		M	Office	M00003		0
NOGT00000000364000000000M00004	GT FARMS	364	0	EXCELSIOR No. 364	[Redacted due to POPIA]	Municipal	EXCELSIOR No. 364	7,288	R2,350,000		M	Public Buildings (Offices, Library, Museum, Courts	M00004		0
NOGT00000000364000000000M00005	GT FARMS	364	0	EXCELSIOR No. 364	[Redacted due to POPIA]	Public Service Purpose	EXCELSIOR No. 364	43,319	R8,900,000		M	Public School	M00005		0
NOGT00000000364000000000M00006	GT FARMS	364	0	EXCELSIOR No. 364	[Redacted due to POPIA]	Public Service Purpose	EXCELSIOR No. 364	4,000	R3,600,000		M	Medical Clinic	M00006		0
NOGT00000000364000000000M00007	GT FARMS	364	0	EXCELSIOR No. 364	[Redacted due to POPIA]	Vacant Land	EXCELSIOR No. 364	946,408	R8,160,000		M	A planned township that is laid out and serviced,	M00007		0
NOGT00000000364000000000M00008	GT FARMS	364	0	EXCELSIOR No. 364	[Redacted due to POPIA]	Residential	EXCELSIOR No. 364	432,270	R29,024,000		M	An informal township that has been allowed to deve	M00008		0
NOGT00000000364000010000000000	GT FARMS	364	1	EXCELSIOR No. 364	[Redacted due to POPIA]	Residential	EXCELSIOR No. 364	20,235	R575,000		M	Two family	000000		0
NOGT00000000402000010000000000	GT FARMS	402	1	DRIEFONTEIN No. 402	[Redacted due to POPIA]	Agricultural	DRIEFONTEIN No. 402	4,095,414	R1,720,000		M	Farms: Agriculture > 5 Ha	000000		0
NOGT00000000402000020000000000	GT FARMS	402	2	DRIEFONTEIN No. 402	[Redacted due to POPIA]	Agricultural	DRIEFONTEIN No. 402	4,095,414	R1,720,000		M	Farms: Agriculture > 5 Ha	000000		0
NOGT00000000402000030000000000	GT FARMS	402	3	DRIEFONTEIN No. 402	[Redacted due to POPIA]	Agricultural	DRIEFONTEIN No. 402	5,158,353	R2,167,000		M	Farms: Agriculture > 5 Ha	000000		0
NOGT00000000407000000000000000	GT FARMS	407	0	NONDWENGO No. 407	[Redacted due to POPIA]	Agricultural	NONDWENGO No. 407	7,055,371	R3,528,000		M	Farms: Agriculture > 5 Ha	000000		0
NOGT00000000407000010000000000	GT FARMS	407	1	NONDWENGO No. 407	[Redacted due to POPIA]	Agricultural	NONDWENGO No. 407	8,775,943	R4,388,000		M	Farms: Agriculture > 5 Ha	000000		0
NOGT00000000417000020000000000	GT FARMS	417	2	PTN 2 WELVERDIENT No. 417	[Redacted due to POPIA]	Multi Use Property	PTN 2 WELVERDIENT No. 417	12,750,154	R0		M	Multiple Use	000000		0
NOGT000000004170000200000M00001	GT FARMS	417	2	PTN 2 WELVERDIENT No. 417	[Redacted due to POPIA]	Agricultural	PTN 2 WELVERDIENT No. 417	12,717,350	R6,375,000		M	Farms: Agriculture > 5 Ha	M00001		0
NOGT000000004170000200000M00002	GT FARMS	417	2	PTN 2 WELVERDIENT No. 417	[Redacted due to POPIA]	Public Service Purpose	PTN 2 WELVERDIENT No. 417	32,804	R8,740,000		M	Public School	M00002		0
NOGT00000000417000030000000000	GT FARMS	417	3	WELVERDIENT No. 417	[Redacted due to POPIA]	Agricultural	WELVERDIENT No. 417	2,023,425	R1,012,000		M	Farms: Agriculture > 5 Ha	000000		0
NOGT00000000445000010000000000	GT FARMS	445	1	PTN 1 WITKLIP No. 445	[Redacted due to POPIA]	Multi Use Property	PTN 1 WITKLIP No. 445	4,886,611	R0		M	Multiple Use	000000		0
NOGT000000004450000100000M00001	GT FARMS	445	1	PTN 1 WITKLIP No. 445	[Redacted due to POPIA]	Agricultural	PTN 1 WITKLIP No. 445	4,871,552	R2,443,000		M	Farms: Agriculture > 5 Ha	M00001		0
NOGT000000004450000100000M00002	GT FARMS	445	1	PTN 1 WITKLIP No. 445	[Redacted due to POPIA]	Public Service Purpose	PTN 1 WITKLIP No. 445	15,059	R2,910,000		M	Public School	M00002		0
NOGT00000000445000020000000000	GT FARMS	445	2	WITKLIP No. 445	[Redacted due to POPIA]	Agricultural	WITKLIP No. 445	4,881,437	R2,441,000		M	Farms: Agriculture > 5 Ha	000000		0
NOGT00000000445000030000000000	GT FARMS	445	3	WITKLIP No. 445	[Redacted due to POPIA]	Agricultural	WITKLIP No. 445	4,706,949	R1,977,000		M	Farms: Agriculture > 5 Ha	000000		0
NOGT00000000445000040000000000	GT FARMS	445	4	PTN 4 WITKLIP No. 445	[Redacted due to POPIA]	Multi Use Property	PTN 4 WITKLIP No. 445	5,148,355	R0		M	Multiple Use	000000		0
NOGT000000004450000400000M00001	GT FARMS	445	4	PTN 4 WITKLIP No. 445	[Redacted due to POPIA]	Agricultural	PTN 4 WITKLIP No. 445	5,120,491	R2,574,000		M	Farms: Agriculture > 5 Ha	M00001		0
NOGT000000004450000400000M00002	GT FARMS	445	4	PTN 4 WITKLIP No. 445	[Redacted due to POPIA]	Public Service Purpose	PTN 4 WITKLIP No. 445	27,864	R10,250,000		M	Public School	M00002		0
NOGT00000000445000050000000000	GT FARMS	445	5	WITKLIP No. 445	[Redacted due to POPIA]	Agricultural	WITKLIP No. 445	5,747,848	R2,414,000		M	Farms: Agriculture > 5 Ha	000000		0
NOGT00000000445000060000000000	GT FARMS	445	6	WITKLIP No. 445	[Redacted due to POPIA]	Agricultural	WITKLIP No. 445	4,824,971	R2,026,000		M	Farms: Agriculture > 5 Ha	000000		0
NOGT00000000465000000000000000	GT FARMS	465	0	WASBANK No. 465	[Redacted due to POPIA]	Agricultural	WASBANK No. 465	4,241,146	R1,781,000		M	Farms: Agriculture > 5 Ha	000000		0
NOGT00000000465000010000000000	GT FARMS	465	1	WASBANK No. 465	[Redacted due to POPIA]	Agricultural	WASBANK No. 465	4,241,146	R1,781,000		M	Farms: Agriculture > 5 Ha	000000		0
NOGT00000000465000020000000000	GT FARMS	465	2	WASBANK No. 465	[Redacted due to POPIA]	Agricultural	WASBANK No. 465	4,241,147	R1,781,000		M	Farms: Agriculture > 5 Ha	000000		0
NOGT00000000497000010000000000	GT FARMS	497	1	GEDENK-AAN-MIJ No. 497	[Redacted due to POPIA]	Agricultural	GEDENK-AAN-MIJ No. 497	2,568,161	R1,079,000		M	Farms: Agriculture > 5 Ha	000000		0
NOGT00000000497000020000000000	GT FARMS	497	2	GEDENK-AAN-MIJ No. 497	[Redacted due to POPIA]	Agricultural	GEDENK-AAN-MIJ No. 497	2,568,136	R1,079,000		M	Farms: Agriculture > 5 Ha	000000		0
NOGT00000000497000030000000000	GT FARMS	497	3	GEDENK-AAN-MIJ No. 497	[Redacted due to POPIA]	Agricultural	GEDENK-AAN-MIJ No. 497	1,048,769	R440,000		M	Farms: Agriculture > 5 Ha	000000		0
NOGT00000000497000040000000000	GT FARMS	497	4	GEDENK-AAN-MIJ No. 497	[Redacted due to POPIA]	Agricultural	GEDENK-AAN-MIJ No. 497	1,284,069	R539,000		M	Farms: Agriculture > 5 Ha	000000		0
NOGT00000000497000050000000000	GT FARMS	497	5	GEDENK-AAN-MIJ No. 497	[Redacted due to POPIA]	Agricultural	GEDENK-AAN-MIJ No. 497	1,354,078	R569,000		M	Farms: Agriculture > 5 Ha	000000		0
NOGT00000000497000060000000000	GT FARMS	497	6	GEDENK-AAN-MIJ No. 497	[Redacted due to POPIA]	Agricultural	GEDENK-AAN-MIJ No. 497	2,102,848	R883,000		M	Farms: Agriculture > 5 Ha	000000		0
NOGT00000000497000070000000000	GT FARMS	497	7	GEDENK-AAN-MIJ No. 497	[Redacted due to POPIA]	Agricultural	GEDENK-AAN-MIJ No. 497	404,686	R202,000		M	Farms: Agriculture > 5 Ha	000000		0

SG32 CODE	TOWNSHIP NAME	ERF NUMBER	PORTION	FARM NAME	OWNER	RATES CATEGORY	ADDRESS	EXTENT	MARKET VALUE	SHORT COMMENT	HH STATUS	USE CATEGORY	SUB UNIT NUMBER	SECTIONAL TITLE SCHEME	SECTIONAL TITLE UNIT
NOGT00000000497000080000000000	GT FARMS	497	8	GEDENK-AAN-MIJ No. 497	[Redacted due to POPIA]	Agricultural	GEDENK-AAN-MIJ No. 497	60,601	R30,000		M	Farms: Agriculture > 5 Ha	000000		0
NOGT00000000497000090000000000	GT FARMS	497	9	GEDENK-AAN-MIJ No. 497	[Redacted due to POPIA]	Agricultural	GEDENK-AAN-MIJ No. 497	1,214,058	R510,000		M	Farms: Agriculture > 5 Ha	000000		0
NOGT00000000497000100000000000	GT FARMS	497	10	GEDENK-AAN-MIJ No. 497	[Redacted due to POPIA]	Agricultural	GEDENK-AAN-MIJ No. 497	1,284,069	R539,000		M	Farms: Agriculture > 5 Ha	000000		0
NOGT00000000519000000000000000	GT FARMS	519	0	KRANSKOP No. 519	[Redacted due to POPIA]	Agricultural	KRANSKOP No. 519	7,304,809	R3,068,000		M	Farms: Agriculture > 5 Ha	000000		0
NOGT00000000519000010000000000	GT FARMS	519	1	KRANSKOP No. 519	[Redacted due to POPIA]	Agricultural	KRANSKOP No. 519	5,483,495	R3,564,000		M	Farms: Agriculture > 5 Ha	000000		0
NOGT00000000520000010000000000	GT FARMS	520	1	WELGEMOED No. 520	[Redacted due to POPIA]	Agricultural	WELGEMOED No. 520	5,835,926	R2,451,000		M	Farms: Agriculture > 5 Ha	000000		0
NOGT00000000520000030000000000	GT FARMS	520	3	WELGEMOED No. 520	[Redacted due to POPIA]	Agricultural	WELGEMOED No. 520	1,659,541	R697,000		M	Farms: Agriculture > 5 Ha	000000		0
NOGT00000000520000040000000000	GT FARMS	520	4	WELGEMOED No. 520	[Redacted due to POPIA]	Agricultural	WELGEMOED No. 520	1,244,636	R523,000		M	Farms: Agriculture > 5 Ha	000000		0
NOGT00000000520000050000000000	GT FARMS	520	5	WELGEMOED No. 520	[Redacted due to POPIA]	Agricultural	WELGEMOED No. 520	2,489,299	R1,245,000		M	Farms: Agriculture > 5 Ha	000000		0
NOGT00000000520000060000000000	GT FARMS	520	6	WELGEMOED No. 520	[Redacted due to POPIA]	Agricultural	WELGEMOED No. 520	1,176,143	R494,000		M	Farms: Agriculture > 5 Ha	000000		0
NOGT00000000520000070000000000	GT FARMS	520	7	WELGEMOED No. 520	[Redacted due to POPIA]	Agricultural	WELGEMOED No. 520	622,331	R261,000		M	Farms: Agriculture > 5 Ha	000000		0
NOGT00000000520000080000000000	GT FARMS	520	8	WELGEMOED No. 520	[Redacted due to POPIA]	Agricultural	WELGEMOED No. 520	622,331	R261,000		M	Farms: Agriculture > 5 Ha	000000		0
NOGT00000000529000000000000000	GT FARMS	529	0	WIJDGELEGEN No. 529	[Redacted due to POPIA]	Multi Use Property	WIJDGELEGEN No. 529	4,024,580	R0		M	Multiple Use	000000		0
NOGT000000005290000000000M00001	GT FARMS	529	0	WIJDGELEGEN No. 529	[Redacted due to POPIA]	Agricultural	WIJDGELEGEN No. 529	4,002,309	R2,415,000		M	Farms: Agriculture > 5 Ha	M00001		0
NOGT000000005290000000000M00002	GT FARMS	529	0	WIJDGELEGEN No. 529	[Redacted due to POPIA]	Public Service Purpose	WIJDGELEGEN No. 529	22,271	R3,420,000		M	Public School	M00002		0
NOGT00000000529000010000000000	GT FARMS	529	1	WIJDGELEGEN No. 529	[Redacted due to POPIA]	Agricultural	WIJDGELEGEN No. 529	6,364,589	R2,673,000		M	Farms: Agriculture > 5 Ha	000000		0
NOGT00000000529000020000000000	GT FARMS	529	2	PTN 2 WIJDGELEGEN No. 529	[Redacted due to POPIA]	Multi Use Property	PTN 2 WIJDGELEGEN No. 529	403,367	R0		M	Multiple Use	000000		0
NOGT000000005290000200000M00001	GT FARMS	529	2	PTN 2 WIJDGELEGEN No. 529	[Redacted due to POPIA]	Agricultural	PTN 2 WIJDGELEGEN No. 529	378,469	R290,000		M	Farms: Agriculture > 5 Ha	M00001		0
NOGT000000005290000200000M00002	GT FARMS	529	2	PTN 2 WIJDGELEGEN No. 529	[Redacted due to POPIA]	Public Service Purpose	PTN 2 WIJDGELEGEN No. 529	24,899	R2,350,000		M	Public School	M00002		0
NOGT00000000529000030000000000	GT FARMS	529	3	WIJDGELEGEN No. 529	[Redacted due to POPIA]	Agricultural	WIJDGELEGEN No. 529	2,714,145	R1,357,000		M	Farms: Agriculture > 5 Ha	000000		0
NOGT00000000566000000000000000	GT FARMS	566	0	WELGEVONDEN No. 566	[Redacted due to POPIA]	Multi Use Property	WELGEVONDEN No. 566	16,651,277	R0		M	Multiple Use	000000		0
NOGT000000005660000000000M00001	GT FARMS	566	0	WELGEVONDEN No. 566	[Redacted due to POPIA]	Agricultural	WELGEVONDEN No. 566	16,635,884	R8,326,000		M	Farms: Agriculture > 5 Ha	M00001		0
NOGT000000005660000000000M00002	GT FARMS	566	0	WELGEVONDEN No. 566	[Redacted due to POPIA]	Public Service Purpose	WELGEVONDEN No. 566	15,393	R2,620,000		M	Public School	M00002		0
NOGT00000000601000010000000000	GT FARMS	601	1	GELUK No. 601	[Redacted due to POPIA]	Agricultural	GELUK No. 601	7,205,561	R3,026,000		M	Farms: Agriculture > 5 Ha	000000		0
NOGT00000000601000020000000000	GT FARMS	601	2	GELUK No. 601	[Redacted due to POPIA]	Agricultural	GELUK No. 601	4,207,798	R2,735,000		M	Farms: Agriculture > 5 Ha	000000		0
NOGT00000000601000030000000000	GT FARMS	601	3	GELUK No. 601	[Redacted due to POPIA]	Agricultural	GELUK No. 601	2,997,786	R1,259,000		M	Farms: Agriculture > 5 Ha	000000		0
NOGT00000000813000000000000000	GT FARMS	813	0	NTININE No. 813	[Redacted due to POPIA]	Agricultural	NTININE No. 813	2,510,369	R1,632,000		M	Farms: Agriculture > 5 Ha	000000		0
NOGT00000000997100000000000000	GT FARMS	9971	0	LOT 4 NQUTU No. 9971	[Redacted due to POPIA]	Agricultural	LOT 4 NQUTU No. 9971	2,026,700	R851,000		M	Farms: Agriculture > 5 Ha	000000		0
NOGT00000000997200000000000000	GT FARMS	9972	0	FARM MORTON No. 9972	[Redacted due to POPIA]	Agricultural	FARM MORTON No. 9972	1,990,557	R1,453,000		M	Farms: Agriculture > 5 Ha	000000		0
NOGT00000000997200001000000000	GT FARMS	9972	1	FARM MORTON No. 9972	[Redacted due to POPIA]	Public Service Purpose	FARM MORTON No. 9972	45,271	R10,200,000		M	Public School	000000		0
NOGT00000000997300000000000000	GT FARMS	9973	0	LOT 11 NQUTU No. 9973	[Redacted due to POPIA]	Agricultural	LOT 11 NQUTU No. 9973	2,024,525	R1,458,000		M	Farms: Agriculture > 5 Ha	000000		0
NOGT00000001007700000000000000	GT FARMS	10077	0	LOT 5 NQUTU No. 10077	[Redacted due to POPIA]	Agricultural	LOT 5 NQUTU No. 10077	2,071,942	R1,492,000		M	Farms: Agriculture > 5 Ha	000000		0
NOGT00000001058500000000000000	GT FARMS	10585	0	LOT 18 NQUTU No. 10585	[Redacted due to POPIA]	Agricultural	LOT 18 NQUTU No. 10585	410,484	R172,000		M	Farms: Agriculture > 5 Ha	000000		0
NOGT00000001058500010000000000	GT FARMS	10585	1	LOT 18 NQUTU No. 10585	[Redacted due to POPIA]	Residential	LOT 18 NQUTU No. 10585	649,875	R15,600,000		M	An informal township that has been allowed to deve	000000		0
NOGT00000001058500040000000000	GT FARMS	10585	4	LOT 18 NQUTU No. 10585	[Redacted due to POPIA]	Business Commercial & Industri	LOT 18 NQUTU No. 10585	12,824	R6,672,000		M		000000		0
NOGT00000001063400000000000000	GT FARMS	10634	0	NONDWENI PLAATS NO 4 No. 10634	[Redacted due to POPIA]	Agricultural	NONDWENI PLAATS NO 4 No. 10634	4,192,142	R2,725,000		M	Farms: Agriculture > 5 Ha	000000		0
NOGT00000001078100000000000000	GT FARMS	10781	0	LOT 17 NQUTU No. 10781	[Redacted due to POPIA]	Agricultural	LOT 17 NQUTU No. 10781	1,789,137	R751,000		M	Farms: Agriculture > 5 Ha	000000		0
NOGT00000001078200000000000000	GT FARMS	10782	0	LOT B OF 14 NQUTU No. 10782	[Redacted due to POPIA]	Agricultural	LOT B OF 14 NQUTU No. 10782	1,082,087	R779,000		M	Farms: Agriculture > 5 Ha	000000		0
NOGT00000001078300000000000000	GT FARMS	10783	0	LOT 16A NQUTU No. 10783	[Redacted due to	Agricultural	LOT 16A NQUTU No. 10783	972,212	R700,000		M	Farms: Agriculture > 5 Ha	000000		0

SG32 CODE	TOWNSHIP NAME	ERF NUMBER	PORTION	FARM NAME	OWNER	RATES CATEGORY	ADDRESS	EXTENT	MARKET VALUE	SHORT COMMENT	HH STATUS	USE CATEGORY	SUB UNIT NUMBER	SECTIONAL TITLE SCHEME	SECTIONAL TITLE UNIT
					POPIA]										
NOGT0000000107830000100000000000	GT FARMS	10783	1	LOT 16A NQUTU No. 10783	[Redacted due to POPIA]	Agricultural	LOT 16A NQUTU No. 10783	4,025	R25,000		M	Farms: Agriculture > 5 Ha	000000		0
NOGT0000000108400000000000000000	GT FARMS	10840	0	NONDWENI FARM NO 8 No. 10840	[Redacted due to POPIA]	Agricultural	NONDWENI FARM NO 8 No. 10840	3,856,202	R1,620,000		M	Farms: Agriculture > 5 Ha	000000		0
NOGT0000000108780000000000000000	GT FARMS	10878	0	NONDWENI 6	[Redacted due to POPIA]	Multi Use Property	NONDWENI 6	3,393,384	R0		M	Multiple Use	000000		0
NOGT000000010878000000000000M00001	GT FARMS	10878	0	NONDWENI 6	[Redacted due to POPIA]	Business Commercial & Industri	NONDWENI 6	883	R340,000		M	Convenience Store	M00001		0
NOGT000000010878000000000000M00002	GT FARMS	10878	0	NONDWENI 6	[Redacted due to POPIA]	Business Commercial & Industri	NONDWENI 6	1,223	R300,000		M	Convenience Store	M00002		0
NOGT000000010878000000000000M00003	GT FARMS	10878	0	NONDWENI 6	[Redacted due to POPIA]	Business Commercial & Industri	NONDWENI 6	2,529	R490,000		M	Convenience Store	M00003		0
NOGT000000010878000000000000M00004	GT FARMS	10878	0	NONDWENI 6	[Redacted due to POPIA]	Place of public worship	NONDWENI 6	2,160	R310,000		M	Worship centre	M00004		0
NOGT000000010878000000000000M00005	GT FARMS	10878	0	NONDWENI 6	[Redacted due to POPIA]	Public Service Purpose	NONDWENI 6	5,983	R840,000		M	Medical Clinic	M00005		0
NOGT000000010878000000000000M00006	GT FARMS	10878	0	NONDWENI 6	[Redacted due to POPIA]	Residential	NONDWENI 6	2,356	R8,380,000		M	An informal township that has been allowed to deve	M00006		0
NOGT000000010878000000000000M00007	GT FARMS	10878	0	NONDWENI 6	[Redacted due to POPIA]	Vacant Land	NONDWENI 6	9,020	R2,133,000		M	Vacant residential land	M00007		0
NOGT000000010878000000000000M00008	GT FARMS	10878	0	NONDWENI 6	[Redacted due to POPIA]	Agricultural	NONDWENI 6	3,369,228	R1,635,000		M	Farms: Agriculture > 5 Ha	M00008		0
NOGT0000000108780000100000000000	GT FARMS	10878	1	NONDWENI 6	[Redacted due to POPIA]	Residential	NONDWENI 6	2,433,990	R14,150,000		M	An informal township that has been allowed to deve	000000		0
NOGT0000000109650000000000000000	GT FARMS	10965	0	REM MOUNT VERNON No. 10965	[Redacted due to POPIA]	Multi Use Property	REM MOUNT VERNON No. 10965	1,698,287	R0		M	Multiple Use	000000		0
NOGT000000010965000000000000M00001	GT FARMS	10965	0	REM MOUNT VERNON No. 10965	[Redacted due to POPIA]	Agricultural	REM MOUNT VERNON No. 10965	1,681,856	R1,104,000		M	Farms: Agriculture > 5 Ha	M00001		0
NOGT000000010965000000000000M00002	GT FARMS	10965	0	REM MOUNT VERNON No. 10965	[Redacted due to POPIA]	Public Service Purpose	REM MOUNT VERNON No. 10965	16,431	R2,620,000		M	Public School	M00002		0
NOGT0000000109650000100000000000	GT FARMS	10965	1	MOUNT VERNON No. 10965	[Redacted due to POPIA]	Agricultural	MOUNT VERNON No. 10965	1,961,333	R981,000		M	Farms: Agriculture > 5 Ha	000000		0
NOGT0000000109650000200000000000	GT FARMS	10965	2	MOUNT VERNON No. 10965	[Redacted due to POPIA]	Agricultural	MOUNT VERNON No. 10965	101,148	R350,000		M	Farms: Agriculture > 5 Ha	000000		0
NOGT0000000109650000300000000000	GT FARMS	10965	3	MOUNT VERNON No. 10965	[Redacted due to POPIA]	Agricultural	MOUNT VERNON No. 10965	106,595	R350,000		M	Farms: Agriculture > 5 Ha	000000		0
NOGT0000000109650000400000000000	GT FARMS	10965	4	MOUNT VERNON No. 10965	[Redacted due to POPIA]	Agricultural	MOUNT VERNON No. 10965	61,943	R210,000		M	Farms: Agriculture > 5 Ha	000000		0
NOGT0000000109650000500000000000	GT FARMS	10965	5	MOUNT VERNON No. 10965	[Redacted due to POPIA]	Agricultural	MOUNT VERNON No. 10965	139,469	R460,000		M	Farms: Agriculture > 5 Ha	000000		0
NOGT0000000109860000000000000000	GT FARMS	10986	0	TOGGEKRY No. 10986	[Redacted due to POPIA]	Agricultural	TOGGEKRY No. 10986	3,671,539	R1,836,000		M	Farms: Agriculture > 5 Ha	000000		0
NOGT0000000112620000000000000000	GT FARMS	11262	0	FARVIEW No. 11262	[Redacted due to POPIA]	Agricultural	FARVIEW No. 11262	2,105,526	R1,516,000		M	Farms: Agriculture > 5 Ha	000000		0
NOGT0000000112630000000000000000	GT FARMS	11263	0	GIFT No. 11263	[Redacted due to POPIA]	Agricultural	GIFT No. 11263	2,053,065	R1,478,000		M	Farms: Agriculture > 5 Ha	000000		0
NOGT0000000114430000000000000000	GT FARMS	11443	0	GOOD HOPE No. 11443	[Redacted due to POPIA]	Agricultural	GOOD HOPE No. 11443	2,080,982	R1,498,000		M	Farms: Agriculture > 5 Ha	000000		0
NOGT0000000115950000000000000000	GT FARMS	11595	0	DOORNHOEK No. 11595	[Redacted due to POPIA]	Agricultural	DOORNHOEK No. 11595	2,029,086	R1,461,000		M	Farms: Agriculture > 5 Ha	000000		0
NOGT0000000115960000000000000000	GT FARMS	11596	0	ROCKBOURNE No. 11596	[Redacted due to POPIA]	Agricultural	ROCKBOURNE No. 11596	2,045,192	R859,000		M	Farms: Agriculture > 5 Ha	000000		0
NOGT0000000118630000000000000000	GT FARMS	11863	0	SUNRISE No. 11863	[Redacted due to POPIA]	Multi Use Property	SUNRISE No. 11863	2,039,769	R0		M	Multiple Use	000000		0
NOGT000000011863000000000000M00001	GT FARMS	11863	0	SUNRISE No. 11863	[Redacted due to POPIA]	Agricultural	SUNRISE No. 11863	2,028,533	R1,469,000		M	Farms: Agriculture > 5 Ha	M00001		0
NOGT000000011863000000000000M00002	GT FARMS	11863	0	SUNRISE No. 11863	[Redacted due to POPIA]	Public Service Purpose	SUNRISE No. 11863	12,136	R2,690,000		M	Public School	M00002		0
NOGT0000000118630000100000000000	GT FARMS	11863	1	SUNRISE No. 11863	[Redacted due to POPIA]	Public Service Purpose	SUNRISE No. 11863	35,115	R6,386,000		M	Public School	000000		0
NOGT0000000119570000000000000000	GT FARMS	11957	0	CLEAR SPRINGS No. 11957	[Redacted due to POPIA]	Agricultural	CLEAR SPRINGS No. 11957	1,127,861	R733,000		M	Farms: Agriculture > 5 Ha	000000		0
NOGT0000000119580000000000000000	GT FARMS	11958	0	LA ROCHELLE No. 11958	[Redacted due to POPIA]	Agricultural	LA ROCHELLE No. 11958	902,377	R587,000		M	Farms: Agriculture > 5 Ha	000000		0
NOGT0000000119590000000000000000	GT FARMS	11959	0	BONISA No. 11959	[Redacted due to POPIA]	Agricultural	BONISA No. 11959	2,023,480	R850,000		M	Farms: Agriculture > 5 Ha	000000		0
NOGT0000000120140000000000000000	GT FARMS	12014	0	CAIRNMORE No. 12014	[Redacted due to POPIA]	Agricultural	CAIRNMORE No. 12014	2,000,439	R1,300,000		M	Farms: Agriculture > 5 Ha	000000		0
NOGT0000000121790000000000000000	GT FARMS	12179	0	LOT 2 NQUTU No. 12179	[Redacted due to POPIA]	Agricultural	LOT 2 NQUTU No. 12179	2,086,417	R1,043,000		M	Farms: Agriculture > 5 Ha	000000		0
NOGT0000000121800000000000000000	GT FARMS	12180	0	LOT 3 NQUTU No. 12180	[Redacted due to POPIA]	Agricultural	LOT 3 NQUTU No. 12180	2,039,632	R857,000		M	Farms: Agriculture > 5 Ha	000000		0
NOGT0000000127080000000000000000	GT FARMS	12708	0	NO 3 NONDWENI	[Redacted due to POPIA]	Multi Use Property	NO 3 NONDWENI	4,326,442	R0		M	Multiple Use	000000		0
NOGT000000012708000000000000M00001	GT FARMS	12708	0	NO 3 NONDWENI	[Redacted due to POPIA]	Municipal	NO 3 NONDWENI	2,486	R1,730,000		M	Public Buildings (Offices, Library, Museum, Courts	M00001		0

SG32 CODE	TOWNSHIP NAME	ERF NUMBER	PORTION	FARM NAME	OWNER	RATES CATEGORY	ADDRESS	EXTENT	MARKET VALUE	SHORT COMMENT	HH STATUS	USE CATEGORY	SUB UNIT NUMBER	SECTIONAL TITLE SCHEME	SECTIONAL TITLE UNIT
NOGT0000001270800000000000000002	GT FARMS	12708	0	NO 3 NONDWENI	[Redacted due to POPIA]	Public Service Purpose	NO 3 NONDWENI	29,912	R3,190,000		M	Public School	M00002		0
NOGT0000001270800000000000000003	GT FARMS	12708	0	NO 3 NONDWENI	[Redacted due to POPIA]	Municipal	NO 3 NONDWENI	15,210	R4,711,000		M	An informal township that has been allowed to deve	M00003		0
NOGT0000001270800000000000000004	GT FARMS	12708	0	NO 3 NONDWENI	[Redacted due to POPIA]	Municipal	NO 3 NONDWENI	3,380	R250,000		M	A planned township that is laid out and serviced,	M00004		0
NOGT0000001270800000000000000005	GT FARMS	12708	0	NO 3 NONDWENI	[Redacted due to POPIA]	Municipal	NO 3 NONDWENI	4,275,454	R2,135,000		M	Farms: Agriculture > 5 Ha	M00005		0
NOGT0000001271300000000000000000	GT FARMS	12713	0	NONDWENI NO 5	[Redacted due to POPIA]	Multi Use Property	NONDWENI NO 5	4,326,442	R0		M	Multiple Use	000000		0
NOGT0000001271300000000000000001	GT FARMS	12713	0	NONDWENI NO 5	[Redacted due to POPIA]	Public Service Purpose	NONDWENI NO 5	39,760	R6,750,000		M	Public School	M00001		0
NOGT0000001271300000000000000002	GT FARMS	12713	0	NONDWENI NO 5	[Redacted due to POPIA]	Public Service Purpose	NONDWENI NO 5	2,831	R1,230,000		M	Doctors/Nurses Quarter	M00002		0
NOGT0000001271300000000000000003	GT FARMS	12713	0	NONDWENI NO 5	[Redacted due to POPIA]	Public Service Purpose	NONDWENI NO 5	2,792	R3,100,000		M	Medical Clinic	M00003		0
NOGT0000001271300000000000000004	GT FARMS	12713	0	NONDWENI NO 5	[Redacted due to POPIA]	Public Service Purpose	NONDWENI NO 5	25,485	R4,540,000		M	Public School	M00004		0
NOGT0000001271300000000000000005	GT FARMS	12713	0	NONDWENI NO 5	[Redacted due to POPIA]	Public Service Purpose	NONDWENI NO 5	79,851	R12,100,000		M	Public School	M00005		0
NOGT0000001271300000000000000006	GT FARMS	12713	0	NONDWENI NO 5	[Redacted due to POPIA]	Place of public worship	NONDWENI NO 5	1,184	R340,000		M	Worship centre	M00006		0
NOGT0000001271300000000000000007	GT FARMS	12713	0	NONDWENI NO 5	[Redacted due to POPIA]	Industrial	NONDWENI NO 5	20,937	R930,000		M	Worship centre	M00007		0
NOGT0000001271300000000000000008	GT FARMS	12713	0	NONDWENI NO 5	[Redacted due to POPIA]	Business Commercial & Industri	NONDWENI NO 5	8,678	R560,000		M	Convenience Store	M00008		0
NOGT0000001271300000000000000009	GT FARMS	12713	0	NONDWENI NO 5	[Redacted due to POPIA]	Municipal	NONDWENI NO 5	16,535	R2,440,000		M	Public Buildings (Offices, Library, Museum, Courts	M00009		0
NOGT0000001271300000000000000010	GT FARMS	12713	0	NONDWENI NO 5	[Redacted due to POPIA]	Business Commercial & Industri	NONDWENI NO 5	2,068	R1,350,000		M	Convenience Store	M00010		0
NOGT0000001271300000000000000011	GT FARMS	12713	0		[Redacted due to POPIA]	Public Service Purpose	NONDWENI NO 5	11,287	R6,037,000		M	Public Service Purpose	M00011		0
NOGT0000001271300000000000000012	GT FARMS	12713	0	NONDWENI NO 5	[Redacted due to POPIA]	Residential	NONDWENI NO 5	31,346	R10,566,000		M	An informal township that has been allowed to deve	M00012		0
NOGT0000001271300000000000000013	GT FARMS	12713	0	NONDWENI NO 5	[Redacted due to POPIA]	Vacant Land	NONDWENI NO 5	76,355	R1,255,000		M	Vacant residential land	M00013		0
NOGT0000001271300000000000000014	GT FARMS	12713	0	NONDWENI NO 5	[Redacted due to POPIA]	Agricultural	NONDWENI NO 5	4,007,333	R2,020,000		M	Farms: Agriculture > 5 Ha	M00014		0
NOGT0000001274600000000000000000	GT FARMS	12746	0	NO 2 NONDWENI	[Redacted due to POPIA]	Multi Use Property	NO 2 NONDWENI	3,393,384	R0		M	Multiple Use	000000		0
NOGT0000001274600000000000000001	GT FARMS	12746	0	NO 2 NONDWENI	[Redacted due to POPIA]	Public Service Purpose	NO 2 NONDWENI	7,327	R1,300,000		M	Public Buildings (Library/Museum, Courts etc)	M00001		0
NOGT0000001274600000000000000002	GT FARMS	12746	0	NO 2 NONDWENI	[Redacted due to POPIA]	Place of public worship	NO 2 NONDWENI	1,976	R1,600,000		M	Worship centre	M00002		0
NOGT0000001274600000000000000003	GT FARMS	12746	0	NO 2 NONDWENI	[Redacted due to POPIA]	Residential	NO 2 NONDWENI	61,017	R17,789,000		M	An informal township that has been allowed to deve	M00003		0
NOGT0000001274600000000000000004	GT FARMS	12746	0	NO 2 NONDWENI	[Redacted due to POPIA]	Vacant Land	NO 2 NONDWENI	34,996	R625,000		M	Vacant residential land	M00004		0
NOGT0000001274600000000000000005	GT FARMS	12746	0	NO 2 NONDWENI	[Redacted due to POPIA]	Agricultural	NO 2 NONDWENI	3,288,068	R1,645,000		M	Farms: Agriculture > 5 Ha	M00005		0
NOGT0000001274600001000000000000	GT FARMS	12746	1	NO 2 NONDWENI No. 12746	[Redacted due to POPIA]	Agricultural	NO 2 NONDWENI No. 12746	1,326,944	R557,000		M	Farms: Agriculture > 5 Ha	000000		0
NOGT0000001286500000000000000000	GT FARMS	12865	0	NONDWENI NO 7 No. 12865	[Redacted due to POPIA]	Multi Use Property	NONDWENI NO 7 No. 12865	3,815,842	R0		M	Multiple Use	000000		0
NOGT0000001286500000000000000001	GT FARMS	12865	0	NONDWENI NO 7 No. 12865	[Redacted due to POPIA]	Agricultural	NONDWENI NO 7 No. 12865	3,762,204	R2,747,000		M	Farms: Agriculture > 5 Ha	M00001		0
NOGT0000001286500000000000000002	GT FARMS	12865	0	NONDWENI NO 7 No. 12865	[Redacted due to POPIA]	Public Service Purpose	NONDWENI NO 7 No. 12865	29,485	R3,415,000		M	Public School	M00002		0
NOGT0000001286500000000000000003	GT FARMS	12865	0	NONDWENI NO 7 No. 12865	[Redacted due to POPIA]	Public Service Purpose	NONDWENI NO 7 No. 12865	24,153	R4,342,000		M	Public School	M00003		0
NOGT0000001326400000000000000000	GT FARMS	13264	0	NONDWENI FARM NO 9 No. 13264	[Redacted due to POPIA]	Agricultural	NONDWENI FARM NO 9 No. 13264	3,725,993	R1,863,000		M	Farms: Agriculture > 5 Ha	000000		0
NOGT0000001370900000000000000000	GT FARMS	13709	0	NO 1 NONDWENI No. 13709	[Redacted due to POPIA]	Agricultural	NO 1 NONDWENI No. 13709	3,370,807	R1,685,000		M	Farms: Agriculture > 5 Ha	000000		0
NOGT0000001370900001000000000000	GT FARMS	13709	1	NO 1 NONDWENI No. 13709	[Redacted due to POPIA]	Agricultural	NO 1 NONDWENI No. 13709	121,653	R182,000		M	Farms: Agriculture > 5 Ha	000000		0
NOGT0000001583800007000000000000	GT FARMS	15838	7	RESERVE NO 18 No. 15838	[Redacted due to POPIA]	Agricultural	RESERVE NO 18 No. 15838	405,242	R292,000		M	Farms: Agriculture > 5 Ha	000000		0
NOGT0000001583800010000000000000	GT FARMS	15838	10	RESERVE NO 18 No. 15838	[Redacted due to POPIA]	Agricultural	RESERVE NO 18 No. 15838	40,468	R142,000		M	Farms: Agriculture > 5 Ha	000000		0
NOGT0000001583800013000000000000	GT FARMS	15838	13	RESERVE NO 18 No. 15838	[Redacted due to POPIA]	Agricultural	RESERVE NO 18 No. 15838	60,733	R213,000		M	Farms: Agriculture > 5 Ha	000000		0
NOGT0000001583800015000000000000	GT FARMS	15838	15	RESERVE NO 18 No. 15838	[Redacted due to POPIA]	Agricultural	RESERVE NO 18 No. 15838	404,655	R291,000		M	Farms: Agriculture > 5 Ha	000000		0
NOGT0000001583800017000000000000	GT FARMS	15838	17	PTN 17 RESERVE NO 18 No. 15838	[Redacted due to POPIA]	Multi Use Property	PTN 17 RESERVE NO 18 No. 15838	541,580,990	R0		M	Multiple Use	000000		0
NOGT00000015838000170000000001	GT FARMS	15838	17	PTN 17 RESERVE NO 18 No.	[Redacted due to	Public Service Purpose	PTN 17 RESERVE NO 18 No.	24,241	R3,353,000		M	Public School	M00001		0

SG32 CODE	TOWNSHIP NAME	ERF NUMBER	PORTION	FARM NAME	OWNER	RATES CATEGORY	ADDRESS	EXTENT	MARKET VALUE	SHORT COMMENT	HH STATUS	USE CATEGORY	SUB UNIT NUMBER	SECTIONAL TITLE SCHEME	SECTIONAL TITLE UNIT
				15838	POPIA]		15838								
NOGT000000158380001700000M00002	GT FARMS	15838	17	PTN 17 RESERVE NO 18 No. 15838	[Redacted due to POPIA]	Public Service Purpose	PTN 17 RESERVE NO 18 No. 15838	9,735	R1,895,000		M	Public School	M00002		0
NOGT000000158380001700000M00003	GT FARMS	15838	17	PTN 17 RESERVE NO 18 No. 15838	[Redacted due to POPIA]	Public Service Purpose	PTN 17 RESERVE NO 18 No. 15838	28,721	R6,272,000		M	Public School	M00003		0
NOGT000000158380001700000M00004	GT FARMS	15838	17	PTN 17 RESERVE NO 18 No. 15838	[Redacted due to POPIA]	Public Service Purpose	PTN 17 RESERVE NO 18 No. 15838	19,015	R8,980,000		M	Public School	M00004		0
NOGT000000158380001700000M00005	GT FARMS	15838	17	PTN 17 RESERVE NO 18 No. 15838	[Redacted due to POPIA]	Public Service Purpose	PTN 17 RESERVE NO 18 No. 15838	21,021	R3,112,000		M	Public School	M00005		0
NOGT000000158380001700000M00006	GT FARMS	15838	17	PTN 17 RESERVE NO 18 No. 15838	[Redacted due to POPIA]	Public Service Purpose	PTN 17 RESERVE NO 18 No. 15838	13,281	R2,790,000		M	Public School	M00006		0
NOGT000000158380001700000M00007	GT FARMS	15838	17	PTN 17 RESERVE NO 18 No. 15838	[Redacted due to POPIA]	Public Service Purpose	PTN 17 RESERVE NO 18 No. 15838	35,432	R4,550,000		M	Public School	M00007		0
NOGT000000158380001700000M00008	GT FARMS	15838	17	PTN 17 RESERVE NO 18 No. 15838	[Redacted due to POPIA]	Public Service Purpose	PTN 17 RESERVE NO 18 No. 15838	36,638	R5,420,000		M	Public School	M00008		0
NOGT000000158380001700000M00009	GT FARMS	15838	17	PTN 17 RESERVE NO 18 No. 15838	[Redacted due to POPIA]	Public Service Purpose	PTN 17 RESERVE NO 18 No. 15838	10,698	R2,285,000		M	Public School	M00009		0
NOGT000000158380001700000M00010	GT FARMS	15838	17	PTN 17 RESERVE NO 18 No. 15838	[Redacted due to POPIA]	Public Service Purpose	PTN 17 RESERVE NO 18 No. 15838	13,449	R5,010,000		M	Public School	M00010		0
NOGT000000158380001700000M00011	GT FARMS	15838	17	PTN 17 RESERVE NO 18 No. 15838	[Redacted due to POPIA]	Public Service Purpose	PTN 17 RESERVE NO 18 No. 15838	15,530	R8,730,000		M	Public School	M00011		0
NOGT000000158380001700000M00012	GT FARMS	15838	17	PTN 17 RESERVE NO 18 No. 15838	[Redacted due to POPIA]	Public Service Purpose	PTN 17 RESERVE NO 18 No. 15838	21,499	R4,465,000		M	Public School	M00012		0
NOGT000000158380001700000M00013	GT FARMS	15838	17	PTN 17 RESERVE NO 18 No. 15838	[Redacted due to POPIA]	Public Service Purpose	PTN 17 RESERVE NO 18 No. 15838	25,853	R6,604,000		M	Public School	M00013		0
NOGT000000158380001700000M00014	GT FARMS	15838	17	PTN 17 RESERVE NO 18 No. 15838	[Redacted due to POPIA]	Public Service Purpose	PTN 17 RESERVE NO 18 No. 15838	14,484	R2,725,000		M	Public School	M00014		0
NOGT000000158380001700000M00015	GT FARMS	15838	17	PTN 17 RESERVE NO 18 No. 15838	[Redacted due to POPIA]	Public Service Purpose	PTN 17 RESERVE NO 18 No. 15838	21,747	R5,460,000		M	Public School	M00015		0
NOGT000000158380001700000M00016	GT FARMS	15838	17	PTN 17 RESERVE NO 18 No. 15838	[Redacted due to POPIA]	Public Service Purpose	PTN 17 RESERVE NO 18 No. 15838	13,810	R2,420,000		M	Public School	M00016		0
NOGT000000158380001700000M00017	GT FARMS	15838	17	PTN 17 RESERVE NO 18 No. 15838	[Redacted due to POPIA]	Public Service Purpose	PTN 17 RESERVE NO 18 No. 15838	3,813	R2,581,000		M	Medical Clinic	M00017		0
NOGT000000158380001700000M00018	GT FARMS	15838	17	PTN 17 RESERVE NO 18 No. 15838	[Redacted due to POPIA]	Public Service Purpose	PTN 17 RESERVE NO 18 No. 15838	4,688	R3,045,000		M	Medical Clinic	M00018		0
NOGT000000158380001700000M00019	GT FARMS	15838	17	PTN 17 RESERVE NO 18 No. 15838	[Redacted due to POPIA]	Public Service Purpose	PTN 17 RESERVE NO 18 No. 15838	12,449	R5,480,000		M	Public School	M00019		0
NOGT000000158380001700000M00020	GT FARMS	15838	17	PTN 17 RESERVE NO 18 No. 15838	[Redacted due to POPIA]	Public Service Purpose	PTN 17 RESERVE NO 18 No. 15838	21,585	R1,310,000		M	Public School	M00020		0
NOGT000000158380001700000M00021	GT FARMS	15838	17	PTN 17 RESERVE NO 18 No. 15838	[Redacted due to POPIA]	Public Service Purpose	PTN 17 RESERVE NO 18 No. 15838	7,787	R3,742,000		M	Public School	M00021		0
NOGT000000158380001700000M00022	GT FARMS	15838	17	PTN 17 RESERVE NO 18 No. 15838	[Redacted due to POPIA]	Public Service Purpose	PTN 17 RESERVE NO 18 No. 15838	11,768	R0		M	Medical Clinic	M00022		0
NOGT000000158380001700000M00023	GT FARMS	15838	17	PTN 17 RESERVE NO 18 No. 15838	[Redacted due to POPIA]	Public Service Purpose	PTN 17 RESERVE NO 18 No. 15838	11,051	R1,590,000		M	Public School	M00023		0
NOGT000000158380001700000M00024	GT FARMS	15838	17	PTN 17 RESERVE NO 18 No. 15838	[Redacted due to POPIA]	Business Commercial & Industri	PTN 17 RESERVE NO 18 No. 15838	16,143	R5,500,000		M	Office	M00024		0
NOGT000000158380001700000M00025	GT FARMS	15838	17	PTN 17 RESERVE NO 18 No. 15838	[Redacted due to POPIA]	Public Service Purpose	PTN 17 RESERVE NO 18 No. 15838	11,789	R1,700,000		M	Public School	M00025		0
NOGT000000158380001700000M00026	GT FARMS	15838	17	PTN 17 RESERVE NO 18 No. 15838	[Redacted due to POPIA]	Public Service Purpose	PTN 17 RESERVE NO 18 No. 15838	12,754	R990,000		M	Public School	M00026		0
NOGT000000158380001700000M00027	GT FARMS	15838	17	PTN 17 RESERVE NO 18 No. 15838	[Redacted due to POPIA]	Public Service Purpose	PTN 17 RESERVE NO 18 No. 15838	12,038	R7,080,000		M	Public School	M00027		0
NOGT000000158380001700000M00028	GT FARMS	15838	17	PTN 17 RESERVE NO 18 No. 15838	[Redacted due to POPIA]	Public Service Purpose	PTN 17 RESERVE NO 18 No. 15838	8,136	R1,370,000		M	Public School	M00028		0
NOGT000000158380001700000M00029	GT FARMS	15838	17	PTN 17 RESERVE NO 18 No. 15838	[Redacted due to POPIA]	Public Service Purpose	PTN 17 RESERVE NO 18 No. 15838	19,198	R1,871,000		M	Public School	M00029		0
NOGT000000158380001700000M00030	GT FARMS	15838	17	PTN 17 RESERVE NO 18 No. 15838	[Redacted due to POPIA]	Agricultural	PTN 17 RESERVE NO 18 No. 15838	540,046,719	R227,464,000		M	Farms: Agriculture > 5 Ha	M00030		0
NOGT000000158380001700000M00032	GT FARMS	15838	17	PTN 17 RESERVE NO 18 No. 15838	[Redacted due to POPIA]	Mining	PTN 17 RESERVE NO 18 No. 15838	42,267	R1,035,000		M	Mining	M00032		0
NOGT000000158380001700000M00033	GT FARMS	15838	17	PTN 17 RESERVE NO 18 No. 15838	[Redacted due to POPIA]	Municipal	PTN 17 RESERVE NO 18 No. 15838	17,484	R1,920,000		M	Public Buildings (Offices, Library, Museum, Courts	M00033		0
NOGT000000158380001700000M00034	GT FARMS	15838	17	PTN 17 RESERVE NO 18 No. 15838	[Redacted due to POPIA]	Municipal	PTN 17 RESERVE NO 18 No. 15838	23,895	R1,920,000		M	Public Buildings (Offices, Library, Museum, Courts	M00034		0
NOGT000000158380001700000M00035	GT FARMS	15838	17	PTN 17 RESERVE NO 18 No. 15838	[Redacted due to POPIA]	Municipal	PTN 17 RESERVE NO 18 No. 15838	13,216	R1,920,000		M	Public Buildings (Offices, Library, Museum, Courts	M00035		0
NOGT000000158380001700000M00036	GT FARMS	15838	17	PTN 17 RESERVE NO 18 No. 15838	[Redacted due to POPIA]	Municipal	PTN 17 RESERVE NO 18 No. 15838	9,842	R0		M	Public Buildings (Offices, Library, Museum, Courts	M00036		0
NOGT000000158380001700000M00037	GT FARMS	15838	17	PTN 17 RESERVE NO 18 No. 15838	[Redacted due to POPIA]	Public Service Purpose	PTN 17 RESERVE NO 18 No. 15838	10,373	R1,800,000		M	Public School	M00037		0
NOGT000000158380001700000M00038	GT FARMS	15838	17	PTN 17 RESERVE NO 18 No. 15838	[Redacted due to POPIA]	Public Service Purpose	PTN 17 RESERVE NO 18 No. 15838	10,767	R6,165,000		M	Public School	M00038		0
NOGT000000158380001700000M00039	GT FARMS	15838	17	PTN 17 RESERVE NO 18 No. 15838	[Redacted due to POPIA]	Public Service Purpose	PTN 17 RESERVE NO 18 No. 15838	20,407	R2,860,000		M	Public School	M00039		0
NOGT000000158380001700000M00040	GT FARMS	15838	17	PTN 17 RESERVE NO 18 No. 15838	[Redacted due to POPIA]	Public Service Purpose	PTN 17 RESERVE NO 18 No. 15838	46,189	R2,482,000		M	Public School	M00040		0

SG32 CODE	TOWNSHIP NAME	ERF NUMBER	PORTION	FARM NAME	OWNER	RATES CATEGORY	ADDRESS	EXTENT	MARKET VALUE	SHORT COMMENT	HH STATUS	USE CATEGORY	SUB UNIT NUMBER	SECTIONAL TITLE SCHEME	SECTIONAL TITLE UNIT
NOGT000000158380001700000M00041	GT FARMS	15838	17	PTN 17 RESERVE NO 18 No. 15838	[Redacted due to POPIA]	Public Service Purpose	PTN 17 RESERVE NO 18 No. 15838	31,285	R3,080,000		M	Public School	M00041		0
NOGT000000158380001700000M00042	GT FARMS	15838	17	PTN 17 RESERVE NO 18 No. 15838	[Redacted due to POPIA]	Public Service Purpose	PTN 17 RESERVE NO 18 No. 15838	20,959	R4,640,000		M	Public School	M00042		0
NOGT000000158380001700000M00043	GT FARMS	15838	17	PTN 17 RESERVE NO 18 No. 15838	[Redacted due to POPIA]	Public Service Purpose	PTN 17 RESERVE NO 18 No. 15838	37,217	R1,650,000		M	Public School	M00043		0
NOGT000000158380001700000M00044	GT FARMS	15838	17	PTN 17 RESERVE NO 18 No. 15838	[Redacted due to POPIA]	Public Service Purpose	PTN 17 RESERVE NO 18 No. 15838	24,874	R2,750,000		M	Public School	M00044		0
NOGT000000158380001700000M00045	GT FARMS	15838	17	PTN 17 RESERVE NO 18 No. 15838	[Redacted due to POPIA]	Public Service Purpose	PTN 17 RESERVE NO 18 No. 15838	9,472	R2,780,000		M	Public School	M00045		0
NOGT000000158380001700000M00046	GT FARMS	15838	17	PTN 17 RESERVE NO 18 No. 15838	[Redacted due to POPIA]	Public Service Purpose	PTN 17 RESERVE NO 18 No. 15838	20,269	R6,085,000		M	Public School	M00046		0
NOGT000000158380001700000M00047	GT FARMS	15838	17	PTN 17 RESERVE NO 18 No. 15838	[Redacted due to POPIA]	Public Service Purpose	PTN 17 RESERVE NO 18 No. 15838	38,172	R6,680,000		M	Public School	M00047		0
NOGT000000158380001700000M00048	GT FARMS	15838	17	PTN 17 RESERVE NO 18 No. 15838	[Redacted due to POPIA]	Public Service Purpose	PTN 17 RESERVE NO 18 No. 15838	33,155	R1,960,000		M	Public School	M00048		0
NOGT000000158380001700000M00049	GT FARMS	15838	17	PTN 17 RESERVE NO 18 No. 15838	[Redacted due to POPIA]	Public Service Purpose	PTN 17 RESERVE NO 18 No. 15838	21,727	R8,250,000		M	Public School	M00049		0
NOGT000000158380001700000M00050	GT FARMS	15838	17	PTN 17 RESERVE NO 18 No. 15838	[Redacted due to POPIA]	Public Service Purpose	PTN 17 RESERVE NO 18 No. 15838	25,067	R658,000		M	Public School	M00050		0
NOGT000000158380001700000M00051	GT FARMS	15838	17	PTN 17 RESERVE NO 18 No. 15838	[Redacted due to POPIA]	Public Service Purpose	PTN 17 RESERVE NO 18 No. 15838	21,514	R2,550,000		M	Public School	M00051		0
NOGT000000158380001700000M00052	GT FARMS	15838	17	PTN 17 RESERVE NO 18 No. 15838	[Redacted due to POPIA]	Public Service Purpose	PTN 17 RESERVE NO 18 No. 15838	39,694	R4,170,000		M	Public School	M00052		0
NOGT000000158380001700000M00053	GT FARMS	15838	17	PTN 17 RESERVE NO 18 No. 15838	[Redacted due to POPIA]	Public Service Purpose	PTN 17 RESERVE NO 18 No. 15838	38,172	R10,430,000		M	Public School	M00053		0
NOGT000000158380001700000M00054	GT FARMS	15838	17	PTN 17 RESERVE NO 18 No. 15838	[Redacted due to POPIA]	Public Service Purpose	PTN 17 RESERVE NO 18 No. 15838	33,155	R3,250,000		M	Public School	M00054		0
NOGT000000158380001700000M00055	GT FARMS	15838	17	PTN 17 RESERVE NO 18 No. 15838	[Redacted due to POPIA]	Public Service Purpose	PTN 17 RESERVE NO 18 No. 15838	21,726	R3,015,000		M	Public School	M00055		0
NOGT000000158380001700000M00056	GT FARMS	15838	17	PTN 17 RESERVE NO 18 No. 15838	[Redacted due to POPIA]	Public Service Purpose	PTN 17 RESERVE NO 18 No. 15838	25,067	R6,110,000		M	Public School	M00056		0
NOGT000000158380001700000M00057	GT FARMS	15838	17	PTN 17 RESERVE NO 18 No. 15838	[Redacted due to POPIA]	Public Service Purpose	PTN 17 RESERVE NO 18 No. 15838	21,513	R5,960,000		M	Public School	M00057		0
NOGT000000158380001700000M00058	GT FARMS	15838	17	PTN 17 RESERVE NO 18 No. 15838	[Redacted due to POPIA]	Public Service Purpose	PTN 17 RESERVE NO 18 No. 15838	39,693	R4,452,000		M	Public School	M00058		0
NOGT000000158380001700000M00059	GT FARMS	15838	17	PTN 17 RESERVE NO 18 No. 15838	[Redacted due to POPIA]	Public Service Purpose	PTN 17 RESERVE NO 18 No. 15838	9,000	R2,360,000		M	Public School	M00059		0
NOGT000000158380001700000M00060	GT FARMS	15838	17	PTN 17 RESERVE NO 18 No. 15838	[Redacted due to POPIA]	Public Service Purpose	PTN 17 RESERVE NO 18 No. 15838	27,956	R3,066,000		M	Public School	M00060		0
NOGT000000158380001700000M00061	GT FARMS	15838	17	PTN 17 RESERVE NO 18 No. 15838	[Redacted due to POPIA]	Public Service Purpose	PTN 17 RESERVE NO 18 No. 15838	27,880	R3,260,000		M	Public School	M00061		0
NOGT000000158380001700000M00062	GT FARMS	15838	17	PTN 17 RESERVE NO 18 No. 15838	[Redacted due to POPIA]	Public Service Purpose	PTN 17 RESERVE NO 18 No. 15838	20,555	R3,625,000		M	Public School	M00062		0
NOGT000000158380001700000M00063	GT FARMS	15838	17	PTN 17 RESERVE NO 18 No. 15838	[Redacted due to POPIA]	Public Service Purpose	PTN 17 RESERVE NO 18 No. 15838	8,778	R970,000		M	Public School	M00063		0
NOGT000000158380001700000M00064	GT FARMS	15838	17	PTN 17 RESERVE NO 18 No. 15838	[Redacted due to POPIA]	Public Service Purpose	PTN 17 RESERVE NO 18 No. 15838	21,685	R4,966,000		M	Public School	M00064		0
NOGT000000158380001700000M00065	GT FARMS	15838	17	PTN 17 RESERVE NO 18 No. 15838	[Redacted due to POPIA]	Public Service Purpose	PTN 17 RESERVE NO 18 No. 15838	27,410	R5,130,000		M	Public School	M00065		0
NOGT000000158380001700000M00066	GT FARMS	15838	17	PTN 17 RESERVE NO 18 No. 15838	[Redacted due to POPIA]	Vacant Land	PTN 17 RESERVE NO 18 No. 15838	11,000	R100,000		M	Vacant residential land	M00066		0
NOGT000000158380001700000M00067	GT FARMS	15838	17	PTN 17 RESERVE NO 18 No. 15838	[Redacted due to POPIA]	Public Service Purpose	PTN 17 RESERVE NO 18 No. 15838	29,368	R2,500,000		M	Public School	M00067		0
NOGT000000158380001700000M00068	GT FARMS	15838	17	PTN 17 RESERVE NO 18 No. 15838	[Redacted due to POPIA]	Public Service Purpose	PTN 17 RESERVE NO 18 No. 15838	16,694	R3,000,000		M	Public School	M00068		0
NOGT000000158380001700000M00069	GT FARMS	15838	17	PTN 17 RESERVE NO 18 No. 15838	[Redacted due to POPIA]	Public Service Purpose	PTN 17 RESERVE NO 18 No. 15838	14,146	R3,370,000		M	Public School	M00069		0
NOGT000000158380001700000M00070	GT FARMS	15838	17	PTN 17 RESERVE NO 18 No. 15838	[Redacted due to POPIA]	Public Service Purpose	PTN 17 RESERVE NO 18 No. 15838	30,441	R4,730,000		M	Public School	M00070		0
NOGT000000158380001700000M00071	GT FARMS	15838	17	PTN 17 RESERVE NO 18 No. 15838	[Redacted due to POPIA]	Public Service Purpose	PTN 17 RESERVE NO 18 No. 15838	18,110	R3,880,000		M	Public School	M00071		0
NOGT000000158380001700000M00072	GT FARMS	15838	17	PTN 17 RESERVE NO 18 No. 15838	[Redacted due to POPIA]	Public Service Purpose	PTN 17 RESERVE NO 18 No. 15838	9,013	R2,620,000		M	Medical Clinic	M00072		0
NOGT000000158380001700000M00073	GT FARMS	15838	17	PTN 17 RESERVE NO 18 No. 15838	[Redacted due to POPIA]	Public Service Purpose	PTN 17 RESERVE NO 18 No. 15838	15,619	R1,769,000		M	Public School	M00073		0
NOGT000000158380001700000M00074	GT FARMS	15838	17	PTN 17 RESERVE NO 18 No. 15838	[Redacted due to POPIA]	Public Service Purpose	PTN 17 RESERVE NO 18 No. 15838	23,439	R2,480,000		M	Public School	M00074		0
NOGT000000158380001700000M00075	GT FARMS	15838	17	PTN 17 RESERVE NO 18 No. 15838	[Redacted due to POPIA]	Business Commercial & Industri	PTN 17 RESERVE NO 18 No. 15838	9,475	R1,890,000		M	Office	M00075		0
NOGT000000158380001700000M00076	GT FARMS	15838	17	PTN 17 RESERVE NO 18 No. 15838	[Redacted due to POPIA]	Public Service Purpose	PTN 17 RESERVE NO 18 No. 15838	10,041	R4,320,000		M	Public School	M00076		0
NOGT000000158380001700000M00077	GT FARMS	15838	17	PTN 17 RESERVE NO 18 No. 15838	[Redacted due to POPIA]	Municipal	PTN 17 RESERVE NO 18 No. 15838	10,043	R1,920,000		M	Public Buildings (Offices, Library, Museum, Courts	M00077		0
NOGT000000158380001700000M00078	GT FARMS	15838	17	PTN 17 RESERVE NO 18 No. 15838	[Redacted due to POPIA]	Business Commercial & Industri	PTN 17 RESERVE NO 18 No. 15838	3,820	R5,500,000		M	Office	M00078		0
NOGT000000158380001700000M00079	GT FARMS	15838	17	PTN 17 RESERVE NO 18 No. 15838	[Redacted due to POPIA]	Municipal	PTN 17 RESERVE NO 18 No. 15838	10,050	R1,780,000		M	Public Buildings (Offices, Library, Museum,	M00079		0

SG32 CODE	TOWNSHIP NAME	ERF NUMBER	PORTION	FARM NAME	OWNER	RATES CATEGORY	ADDRESS	EXTENT	MARKET VALUE	SHORT COMMENT	HH STATUS	USE CATEGORY	SUB UNIT NUMBER	SECTIONAL TITLE SCHEME	SECTIONAL TITLE UNIT
				15838	POPIA]		15838					Courts			
NOGT000000158380001700000M00080	GT FARMS	15838	17	PTN 17 RESERVE NO 18 No. 15838	[Redacted due to POPIA]	Public Service Purpose	PTN 17 RESERVE NO 18 No. 15838	4,214	R4,625,000		M	Medical Clinic	M00080		0
NOGT000000158380001900000000000	GT FARMS	15838	19	PTN 19 RESERVE NO 18 No. 15838	[Redacted due to POPIA]	Multi Use Property	PTN 19 RESERVE NO 18 No. 15838	164,328,553	R0		M	Multiple Use	000000		0
NOGT000000158380001900000M00001	GT FARMS	15838	19	PTN 19 RESERVE NO 18 No. 15838	[Redacted due to POPIA]	Public Service Purpose	PTN 19 RESERVE NO 18 No. 15838	8,864	R5,810,000		M	Medical Clinic	M00001		0
NOGT000000158380001900000M00002	GT FARMS	15838	19	PTN 19 RESERVE NO 18 No. 15838	[Redacted due to POPIA]	Municipal	PTN 19 RESERVE NO 18 No. 15838	18,864	R1,920,000		M	Public Buildings (Offices, Library, Museum, Courts)	M00002		0
NOGT000000158380001900000M00003	GT FARMS	15838	19	PTN 19 RESERVE NO 18 No. 15838	[Redacted due to POPIA]	Municipal	PTN 19 RESERVE NO 18 No. 15838	2,460	R1,920,000		M	Public Buildings (Offices, Library, Museum, Courts)	M00003		0
NOGT000000158380001900000M00004	GT FARMS	15838	19	PTN 19 RESERVE NO 18 No. 15838	[Redacted due to POPIA]	Municipal	PTN 19 RESERVE NO 18 No. 15838	5,574	R2,000,000		M	Public Buildings (Offices, Library, Museum, Courts)	M00004		0
NOGT000000158380001900000M00005	GT FARMS	15838	19	PTN 19 RESERVE NO 18 No. 15838	[Redacted due to POPIA]	Municipal	PTN 19 RESERVE NO 18 No. 15838	48,864	R1,920,000		M	Public Buildings (Offices, Library, Museum, Courts)	M00005		0
NOGT000000158380001900000M00006	GT FARMS	15838	19	PTN 19 RESERVE NO 18 No. 15838	[Redacted due to POPIA]	Municipal	PTN 19 RESERVE NO 18 No. 15838	2,894	R1,920,000		M	Public Buildings (Offices, Library, Museum, Courts)	M00006		0
NOGT000000158380001900000M00008	GT FARMS	15838	19	PTN 19 RESERVE NO 18 No. 15838	[Redacted due to POPIA]	Public Service Purpose	PTN 19 RESERVE NO 18 No. 15838	2,894	R6,070,000		M	Public School	M00008		0
NOGT000000158380001900000M00009	GT FARMS	15838	19	PTN 19 RESERVE NO 18 No. 15838	[Redacted due to POPIA]	Public Service Purpose	PTN 19 RESERVE NO 18 No. 15838	78,864	R3,440,000		M	Public School	M00009		0
NOGT000000158380001900000M00010	GT FARMS	15838	19	PTN 19 RESERVE NO 18 No. 15838	[Redacted due to POPIA]	Public Service Purpose	PTN 19 RESERVE NO 18 No. 15838	88,864	R4,385,000		M	Public School	M00010		0
NOGT000000158380001900000M00011	GT FARMS	15838	19	PTN 19 RESERVE NO 18 No. 15838	[Redacted due to POPIA]	Public Service Purpose	PTN 19 RESERVE NO 18 No. 15838	13,665	R6,580,000		M	Public School	M00011		0
NOGT000000158380001900000M00012	GT FARMS	15838	19	PTN 19 RESERVE NO 18 No. 15838	[Redacted due to POPIA]	Public Service Purpose	PTN 19 RESERVE NO 18 No. 15838	21,575	R13,060,000		M	Public School	M00012		0
NOGT000000158380001900000M00013	GT FARMS	15838	19	PTN 19 RESERVE NO 18 No. 15838	[Redacted due to POPIA]	Public Service Purpose	PTN 19 RESERVE NO 18 No. 15838	166,009	R50,380,000		M	Public School	M00013		0
NOGT000000158380001900000M00014	GT FARMS	15838	19	PTN 19 RESERVE NO 18 No. 15838	[Redacted due to POPIA]	Industrial	PTN 19 RESERVE NO 18 No. 15838	22,027	R15,000		M	Water reservoirs/treatment works/Pump House	M00014		0
NOGT000000158380001900000M00015	GT FARMS	15838	19	PTN 19 RESERVE NO 18 No. 15838	[Redacted due to POPIA]	Public Service Purpose	PTN 19 RESERVE NO 18 No. 15838	14,960	R5,252,000		M	Public School	M00015		0
NOGT000000158380001900000M00016	GT FARMS	15838	19	PTN 19 RESERVE NO 18 No. 15838	[Redacted due to POPIA]	Public Service Purpose	PTN 19 RESERVE NO 18 No. 15838	17,782	R6,070,000		M	Public School	M00016		0
NOGT000000158380001900000M00017	GT FARMS	15838	19	PTN 19 RESERVE NO 18 No. 15838	[Redacted due to POPIA]	Public Service Purpose	PTN 19 RESERVE NO 18 No. 15838	158,864	R4,632,000		M	Public School	M00017		0
NOGT000000158380001900000M00018	GT FARMS	15838	19	PTN 19 RESERVE NO 18 No. 15838	[Redacted due to POPIA]	Public Service Purpose	PTN 19 RESERVE NO 18 No. 15838	15,022	R2,720,000		M	Public School	M00018		0
NOGT000000158380001900000M00019	GT FARMS	15838	19	PTN 19 RESERVE NO 18 No. 15838	[Redacted due to POPIA]	Public Service Purpose	PTN 19 RESERVE NO 18 No. 15838	14,123	R2,980,000		M	Public School	M00019		0
NOGT000000158380001900000M00020	GT FARMS	15838	19	PTN 19 RESERVE NO 18 No. 15838	[Redacted due to POPIA]	Public Service Purpose	PTN 19 RESERVE NO 18 No. 15838	34,721	R4,695,000		M	Public School	M00020		0
NOGT000000158380001900000M00021	GT FARMS	15838	19	PTN 19 RESERVE NO 18 No. 15838	[Redacted due to POPIA]	Public Service Purpose	PTN 19 RESERVE NO 18 No. 15838	30,045	R4,100,000		M	Public School	M00021		0
NOGT000000158380001900000M00022	GT FARMS	15838	19	PTN 19 RESERVE NO 18 No. 15838	[Redacted due to POPIA]	Public Service Purpose	PTN 19 RESERVE NO 18 No. 15838	36,407	R3,030,000		M	Public School	M00022		0
NOGT000000158380001900000M00023	GT FARMS	15838	19	PTN 19 RESERVE NO 18 No. 15838	[Redacted due to POPIA]	Public Service Purpose	PTN 19 RESERVE NO 18 No. 15838	13,446	R3,500,000		M	Public School	M00023		0
NOGT000000158380001900000M00024	GT FARMS	15838	19	PTN 19 RESERVE NO 18 No. 15838	[Redacted due to POPIA]	Public Service Purpose	PTN 19 RESERVE NO 18 No. 15838	14,357	R3,165,000		M	Public School	M00024		0
NOGT000000158380001900000M00025	GT FARMS	15838	19	PTN 19 RESERVE NO 18 No. 15838	[Redacted due to POPIA]	Public Service Purpose	PTN 19 RESERVE NO 18 No. 15838	11,293	R2,200,000		M	Public School	M00025		0
NOGT000000158380001900000M00026	GT FARMS	15838	19	PTN 19 RESERVE NO 18 No. 15838	[Redacted due to POPIA]	Public Service Purpose	PTN 19 RESERVE NO 18 No. 15838	10,895	R2,530,000		M	Public School	M00026		0
NOGT000000158380001900000M00027	GT FARMS	15838	19	PTN 19 RESERVE NO 18 No. 15838	[Redacted due to POPIA]	Public Service Purpose	PTN 19 RESERVE NO 18 No. 15838	12,357	R4,220,000		M	Public School	M00027		0
NOGT000000158380001900000M00028	GT FARMS	15838	19	PTN 19 RESERVE NO 18 No. 15838	[Redacted due to POPIA]	Public Service Purpose	PTN 19 RESERVE NO 18 No. 15838	15,197	R5,200,000		M	Public School	M00028		0
NOGT000000158380001900000M00029	GT FARMS	15838	19	PTN 19 RESERVE NO 18 No. 15838	[Redacted due to POPIA]	Public Service Purpose	PTN 19 RESERVE NO 18 No. 15838	8,077	R2,525,000		M	Public Buildings (Library/Museum, Courts etc)	M00029		0
NOGT000000158380001900000M00030	GT FARMS	15838	19	PTN 19 RESERVE NO 18 No. 15838	[Redacted due to POPIA]	Agricultural	PTN 19 RESERVE NO 18 No. 15838	163,439,581	R82,164,000		M	Farms: Agriculture > 5 Ha	M00030		0
NOGT000000158380002000000000000	GT FARMS	15838	20	PTN 20 RESERVE NO 18 No. 15838	[Redacted due to POPIA]	Multi Use Property	PTN 20 RESERVE NO 18 No. 15838	86,224,454	R0		M	Multiple Use	000000		0
NOGT000000158380002000000M00001	GT FARMS	15838	20	PTN 20 RESERVE NO 18 No. 15838	[Redacted due to POPIA]	Agricultural	PTN 20 RESERVE NO 18 No. 15838	85,982,931	R43,112,000		M	Farms: Agriculture > 5 Ha	M00001		0
NOGT000000158380002000000M00002	GT FARMS	15838	20	PTN 20 RESERVE NO 18 No. 15838	[Redacted due to POPIA]	Public Service Purpose	PTN 20 RESERVE NO 18 No. 15838	15,059	R2,850,000		M	Public School	M00002		0
NOGT000000158380002000000M00003	GT FARMS	15838	20	PTN 20 RESERVE NO 18 No. 15838	[Redacted due to POPIA]	Business Commercial & Industri	PTN 20 RESERVE NO 18 No. 15838	47,003	R16,630,000		M	Boarding/Lodging house	M00003		0
NOGT000000158380002000000M00004	GT FARMS	15838	20	PTN 20 RESERVE NO 18 No. 15838	[Redacted due to POPIA]	Public Service Purpose	PTN 20 RESERVE NO 18 No. 15838	35,059	R1,980,000		M	Public Buildings (Library/Museum, Courts etc)	M00004		0
NOGT000000158380002000000M00005	GT FARMS	15838	20	PTN 20 RESERVE NO 18 No. 15838	[Redacted due to POPIA]	Public Service Purpose	PTN 20 RESERVE NO 18 No. 15838	27,922	R8,585,000		M	Public School	M00005		0
NOGT000000158380002000000M00006	GT FARMS	15838	20	PTN 20 RESERVE NO 18 No. 15838	[Redacted due to POPIA]	Public Service Purpose	PTN 20 RESERVE NO 18 No. 15838	16,034	R3,570,000		M	Public School	M00006		0

SG32 CODE	TOWNSHIP NAME	ERF NUMBER	PORTION	FARM NAME	OWNER	RATES CATEGORY	ADDRESS	EXTENT	MARKET VALUE	SHORT COMMENT	HH STATUS	USE CATEGORY	SUB UNIT NUMBER	SECTIONAL TITLE SCHEME	SECTIONAL TITLE UNIT
NOGT00000015838000200000M00007	GT FARMS	15838	20	PTN 20 RESERVE NO 18 No. 15838	[Redacted due to POPIA]	Public Service Purpose	PTN 20 RESERVE NO 18 No. 15838	30,890	R5,160,000		M	Public School	M00007		0
NOGT00000015838000200000M00008	GT FARMS	15838	20	PTN 20 RESERVE NO 18 No. 15838	[Redacted due to POPIA]	Public Service Purpose	PTN 20 RESERVE NO 18 No. 15838	21,437	R4,437,000		M	Public School	M00008		0
NOGT00000015838000200000M00009	GT FARMS	15838	20	PTN 20 RESERVE NO 18 No. 15838	[Redacted due to POPIA]	Public Service Purpose	PTN 20 RESERVE NO 18 No. 15838	11,396	R3,755,000		M	Public School	M00009		0
NOGT00000015838000200000M00010	GT FARMS	15838	20	PTN 20 RESERVE NO 18 No. 15838	[Redacted due to POPIA]	Public Service Purpose	PTN 20 RESERVE NO 18 No. 15838	9,063	R4,450,000		M	Medical Clinic	M00010		0
NOGT00000015838000200000M00011	GT FARMS	15838	20	PTN 20 RESERVE NO 18 No. 15838	[Redacted due to POPIA]	Public Service Purpose	PTN 20 RESERVE NO 18 No. 15838	14,673	R3,800,000		M	Public School	M00011		0
NOGT00000015838000200000M00012	GT FARMS	15838	20	PTN 20 RESERVE NO 18 No. 15838	[Redacted due to POPIA]	Public Service Purpose	PTN 20 RESERVE NO 18 No. 15838	12,984	R3,095,000		M	Public School	M00012		0
NOGT00000015838000210000000000	GT FARMS	15838	21	PTN 21 RESERVE NO 18 No. 15838	[Redacted due to POPIA]	Multi Use Property	PTN 21 RESERVE NO 18 No. 15838	42,201,706	R0		M	Multiple Use	000000		0
NOGT000000158380002100000M00001	GT FARMS	15838	21	PTN 21 RESERVE NO 18 No. 15838	[Redacted due to POPIA]	Public Service Purpose	PTN 21 RESERVE NO 18 No. 15838	4,636	R2,780,000		M	Medical Clinic	M00001		0
NOGT000000158380002100000M00002	GT FARMS	15838	21	PTN 21 RESERVE NO 18 No. 15838	[Redacted due to POPIA]	Public Service Purpose	PTN 21 RESERVE NO 18 No. 15838	21,583	R2,400,000		M	Public School	M00002		0
NOGT000000158380002100000M00003	GT FARMS	15838	21	PTN 21 RESERVE NO 18 No. 15838	[Redacted due to POPIA]	Public Service Purpose	PTN 21 RESERVE NO 18 No. 15838	28,132	R3,910,000		M	Public School	M00003		0
NOGT000000158380002100000M00004	GT FARMS	15838	21	PTN 21 RESERVE NO 18 No. 15838	[Redacted due to POPIA]	Public Service Purpose	PTN 21 RESERVE NO 18 No. 15838	1,539	R1,125,000		M	Public Buildings (Library/Museum, Courts etc)	M00004		0
NOGT000000158380002100000M00005	GT FARMS	15838	21	PTN 21 RESERVE NO 18 No. 15838	[Redacted due to POPIA]	Public Service Purpose	PTN 21 RESERVE NO 18 No. 15838	18,104	R3,800,000		M	Public School	M00005		0
NOGT000000158380002100000M00006	GT FARMS	15838	21	PTN 21 RESERVE NO 18 No. 15838	[Redacted due to POPIA]	Public Service Purpose	PTN 21 RESERVE NO 18 No. 15838	22,534	R1,892,000		M	Public School	M00006		0
NOGT000000158380002100000M00007	GT FARMS	15838	21	PTN 21 RESERVE NO 18 No. 15838	[Redacted due to POPIA]	Agricultural	PTN 21 RESERVE NO 18 No. 15838	42,105,178	R21,106,000		M	Farms: Agriculture > 5 Ha	M00007		0
NOGT00000015838000220000000000	GT FARMS	15838	22	PTN 22 RESERVE NO 18 No. 15838	[Redacted due to POPIA]	Multi Use Property	PTN 22 RESERVE NO 18 No. 15838	80,356,431	R0		M	Multiple Use	000000		0
NOGT000000158380002200000M00001	GT FARMS	15838	22	PTN 22 RESERVE NO 18 No. 15838	[Redacted due to POPIA]	Public Service Purpose	PTN 22 RESERVE NO 18 No. 15838	27,424	R1,520,000		M	Public School	M00001		0
NOGT000000158380002200000M00002	GT FARMS	15838	22	PTN 22 RESERVE NO 18 No. 15838	[Redacted due to POPIA]	Public Service Purpose	PTN 22 RESERVE NO 18 No. 15838	47,619	R4,210,000		M	Public School	M00002		0
NOGT000000158380002200000M00003	GT FARMS	15838	22	PTN 22 RESERVE NO 18 No. 15838	[Redacted due to POPIA]	Public Service Purpose	PTN 22 RESERVE NO 18 No. 15838	51,303	R3,480,000		M	Public School	M00003		0
NOGT000000158380002200000M00004	GT FARMS	15838	22	PTN 22 RESERVE NO 18 No. 15838	[Redacted due to POPIA]	Public Service Purpose	PTN 22 RESERVE NO 18 No. 15838	3,544	R2,868,000		M	Medical Clinic	M00004		0
NOGT000000158380002200000M00005	GT FARMS	15838	22	PTN 22 RESERVE NO 18 No. 15838	[Redacted due to POPIA]	Public Service Purpose	PTN 22 RESERVE NO 18 No. 15838	23,492	R3,160,000		M	Public School	M00005		0
NOGT000000158380002200000M00006	GT FARMS	15838	22	PTN 22 RESERVE NO 18 No. 15838	[Redacted due to POPIA]	Public Service Purpose	PTN 22 RESERVE NO 18 No. 15838	34,042	R1,490,000		M	Public School	M00006		0
NOGT000000158380002200000M00007	GT FARMS	15838	22	PTN 22 RESERVE NO 18 No. 15838	[Redacted due to POPIA]	Public Service Purpose	PTN 22 RESERVE NO 18 No. 15838	18,892	R6,365,000		M	Public School	M00007		0
NOGT000000158380002200000M00008	GT FARMS	15838	22	PTN 22 RESERVE NO 18 No. 15838	[Redacted due to POPIA]	Public Service Purpose	PTN 22 RESERVE NO 18 No. 15838	3,118	R1,200,000		M	Public Buildings (Library/Museum, Courts etc)	M00008		0
NOGT000000158380002200000M00009	GT FARMS	15838	22	PTN 22 RESERVE NO 18 No. 15838	[Redacted due to POPIA]	Agricultural	PTN 22 RESERVE NO 18 No. 15838	80,146,994	R40,178,000		M	Farms: Agriculture > 5 Ha	M00009		0
NOGT00000016026000000000000000	GT FARMS	16026	0	NONDWENI RIDGE	[Redacted due to POPIA]	Multi Use Property	NONDWENI RIDGE	415,802	R0		M	Multiple Use	000000		0
NOGT000000160260000000000M00001	GT FARMS	16026	0	NONDWENI RIDGE	[Redacted due to POPIA]	Public Service Purpose	NONDWENI RIDGE	25,219	R5,800,000		M	Public School	M00001		0
NOGT000000160260000000000M00002	GT FARMS	16026	0	NONDWENI RIDGE	[Redacted due to POPIA]	Place of public worship	NONDWENI RIDGE	426	R700,000		M	Worship centre	M00002		0
NOGT000000160260000000000M00003	GT FARMS	16026	0	NONDWENI RIDGE	[Redacted due to POPIA]	Municipal	NONDWENI RIDGE	92,580	R4,400,000		M	Public Buildings (Offices, Library, Museum, Courts	M00003		0
NOGT000000160260000000000M00004	GT FARMS	16026	0	NONDWENI RIDGE	[Redacted due to POPIA]	Public Service Purpose	NONDWENI RIDGE	46,168	R9,100,000		M	Public School	M00004		0
NOGT000000160260000000000M00005	GT FARMS	16026	0	NONDWENI RIDGE	[Redacted due to POPIA]	Vacant Land	NONDWENI RIDGE	9,592	R600,000		M	Vacant residential land	M00005		0
NOGT000000160260000000000M00006	GT FARMS	16026	0	NONDWENI RIDGE	[Redacted due to POPIA]	Residential	NONDWENI RIDGE	48,901	R11,107,000		M	An informal township that has been allowed to deve	M00006		0
NOGT000000160260000000000M00007	GT FARMS	16026	0	NONDWENI RIDGE	[Redacted due to POPIA]	Municipal	NONDWENI RIDGE	192,916	R0		M	Road	M00007		0
NOGT00000016683000000000000000	GT FARMS	16683	0	REM EMADLENI No. 16683	[Redacted due to POPIA]	Multi Use Property	REM EMADLENI No. 16683	278,577,736	R0		M	Multiple Use	000000		0
NOGT000000166830000000000M00001	GT FARMS	16683	0	EMADLENI No. 16683	[Redacted due to POPIA]	Public Service Purpose	EMADLENI No. 16683	6,459	R3,480,000		M	Public School	M00001		0
NOGT000000166830000000000M00002	GT FARMS	16683	0	EMADLENI No. 16683	[Redacted due to POPIA]	Public Service Purpose	EMADLENI No. 16683	26,390	R3,490,000		M	Public School	M00002		0
NOGT000000166830000000000M00003	GT FARMS	16683	0	EMADLENI No. 16683	[Redacted due to POPIA]	Public Service Purpose	EMADLENI No. 16683	11,661	R2,480,000		M	Public School	M00003		0
NOGT000000166830000000000M00004	GT FARMS	16683	0	EMADLENI No. 16683	[Redacted due to POPIA]	Public Service Purpose	EMADLENI No. 16683	19,618	R3,410,000		M	Public School	M00004		0
NOGT000000166830000000000M00005	GT FARMS	16683	0	EMADLENI No. 16683	[Redacted due to POPIA]	Public Service Purpose	EMADLENI No. 16683	10,193	R1,550,000		M	Public School	M00005		0
NOGT000000166830000000000M00006	GT FARMS	16683	0	EMADLENI No. 16683	[Redacted due to POPIA]	Public Service Purpose	EMADLENI No. 16683	23,861	R2,540,000		M	Public School	M00006		0

SG32 CODE	TOWNSHIP NAME	ERF NUMBER	PORTION	FARM NAME	OWNER	RATES CATEGORY	ADDRESS	EXTENT	MARKET VALUE	SHORT COMMENT	HH STATUS	USE CATEGORY	SUB UNIT NUMBER	SECTIONAL TITLE SCHEME	SECTIONAL TITLE UNIT
					POPIA]										
NOGT0000001668300000000000000007	GT FARMS	16683	0	EMADLENI No. 16683	[Redacted due to POPIA]	Public Service Purpose	EMADLENI No. 16683	9,896	R1,845,000		M	Public School	M00007		0
NOGT0000001668300000000000000008	GT FARMS	16683	0	EMADLENI No. 16683	[Redacted due to POPIA]	Public Service Purpose	EMADLENI No. 16683	9,939	R1,920,000		M	Public Buildings (Library/Museum, Courts etc)	M00008		0
NOGT0000001668300000000000000009	GT FARMS	16683	0	EMADLENI No. 16683	[Redacted due to POPIA]	Public Service Purpose	EMADLENI No. 16683	2,379	R3,985,000		M	Medical Clinic	M00009		0
NOGT0000001668300000000000000010	GT FARMS	16683	0	EMADLENI No. 16683	[Redacted due to POPIA]	Public Service Purpose	EMADLENI No. 16683	6,721	R1,470,000		M	Public Buildings (Library/Museum, Courts etc)	M00010		0
NOGT0000001668300000000000000011	GT FARMS	16683	0	EMADLENI No. 16683	[Redacted due to POPIA]	Public Service Purpose	EMADLENI No. 16683	15,030	R5,635,000		M	Public School	M00011		0
NOGT0000001668300000000000000012	GT FARMS	16683	0	EMADLENI No. 16683	[Redacted due to POPIA]	Public Service Purpose	EMADLENI No. 16683	2,943	R390,000		M	Public School	M00012		0
NOGT0000001668300000000000000013	GT FARMS	16683	0	EMADLENI No. 16683	[Redacted due to POPIA]	Public Service Purpose	EMADLENI No. 16683	9,078	R4,320,000		M	Public School	M00013		0
NOGT0000001668300000000000000014	GT FARMS	16683	0	EMADLENI No. 16683	[Redacted due to POPIA]	Public Service Purpose	EMADLENI No. 16683	10,307	R785,000		M	Public School	M00014		0
NOGT0000001668300000000000000015	GT FARMS	16683	0	EMADLENI No. 16683	[Redacted due to POPIA]	Public Service Purpose	EMADLENI No. 16683	12,724	R1,425,000		M	Public School	M00015		0
NOGT0000001668300000000000000016	GT FARMS	16683	0	REM EMADLENI No. 16683	[Redacted due to POPIA]	Public Service Purpose	REM EMADLENI No. 16683	12,572	R6,670,000		M	Medical Clinic	M00016		0
NOGT0000001668300000000000000017	GT FARMS	16683	0	REM EMADLENI No. 16683	[Redacted due to POPIA]	Agricultural	REM EMADLENI No. 16683	278,387,965	R139,289,000		M	Farms: Agriculture > 5 Ha	M00017		0
NOGT0000001668400000000000000000	GT FARMS	16684	0	REM SITHOLE No. 16684	[Redacted due to POPIA]	Multi Use Property	REM SITHOLE No. 16684	152,989,129	R0		M	Multiple Use	000000		0
NOGT0000001668400000000000000001	GT FARMS	16684	0	SITHOLE No. 16684	[Redacted due to POPIA]	Public Service Purpose	SITHOLE No. 16684	2,213	R1,335,000		M	Public Buildings (Library/Museum, Courts etc)	M00001		0
NOGT0000001668400000000000000002	GT FARMS	16684	0	SITHOLE No. 16684	[Redacted due to POPIA]	Public Service Purpose	SITHOLE No. 16684	28,339	R8,650,000		M	Public School	M00002		0
NOGT0000001668400000000000000003	GT FARMS	16684	0	SITHOLE No. 16684	[Redacted due to POPIA]	Public Service Purpose	SITHOLE No. 16684	37,795	R3,120,000		M	Public School	M00003		0
NOGT0000001668400000000000000004	GT FARMS	16684	0	SITHOLE No. 16684	[Redacted due to POPIA]	Public Service Purpose	SITHOLE No. 16684	35,328	R3,450,000		M	Public School	M00004		0
NOGT0000001668400000000000000005	GT FARMS	16684	0	SITHOLE No. 16684	[Redacted due to POPIA]	Public Service Purpose	SITHOLE No. 16684	19,737	R4,430,000		M	Public School	M00005		0
NOGT0000001668400000000000000006	GT FARMS	16684	0	SITHOLE No. 16684	[Redacted due to POPIA]	Public Service Purpose	SITHOLE No. 16684	23,124	R3,195,000		M	Public School	M00006		0
NOGT0000001668400000000000000007	GT FARMS	16684	0	SITHOLE No. 16684	[Redacted due to POPIA]	Public Service Purpose	SITHOLE No. 16684	45,550	R2,680,000		M	Public School	M00007		0
NOGT0000001668400000000000000008	GT FARMS	16684	0	SITHOLE No. 16684	[Redacted due to POPIA]	Public Service Purpose	SITHOLE No. 16684	36,342	R2,000,000		M	Public School	M00008		0
NOGT0000001668400000000000000009	GT FARMS	16684	0	SITHOLE No. 16684	[Redacted due to POPIA]	Business Commercial & Industri	SITHOLE No. 16684	3,445	R620,000		M	Office	M00009		0
NOGT0000001668400000000000000010	GT FARMS	16684	0	REM SITHOLE No. 16684	[Redacted due to POPIA]	Agricultural	REM SITHOLE No. 16684	152,757,256	R76,495,000		M	Farms: Agriculture > 5 Ha	M00010		0
NOGT0000001704200000000000000000	GT FARMS	17042	0	NOOITGEDACHT No. 17042	[Redacted due to POPIA]	Agricultural	NOOITGEDACHT No. 17042	15,135,048	R6,357,000		M	Farms: Agriculture > 5 Ha	000000		0
NOGT0000001714400000000000000000	GT FARMS	17144	0	REM NONDWENI No. 17144	[Redacted due to POPIA]	Multi Use Property	REM NONDWENI No. 17144	27,885,615	R0		M	Multiple Use	000000		0
NOGT0000001714400000000000000001	GT FARMS	17144	0	REM NONDWENI No. 17144	[Redacted due to POPIA]	Agricultural	REM NONDWENI No. 17144	27,753,264	R5,470,000		M	Farms: Agriculture > 5 Ha	M00001		0
NOGT0000001714400000000000000002	GT FARMS	17144	0	REM NONDWENI No. 17144	[Redacted due to POPIA]	Vacant Land	REM NONDWENI No. 17144	11,287	R0		M	Vacant residential land	M00002		0
NOGT0000001714400000000000000003	GT FARMS	17144	0	REM NONDWENI No. 17144	[Redacted due to POPIA]	Public Service Purpose	REM NONDWENI No. 17144	29,990	R2,170,000		M	Public School	M00003		0
NOGT0000001714400000000000000004	GT FARMS	17144	0	REM NONDWENI No. 17144	[Redacted due to POPIA]	Municipal	REM NONDWENI No. 17144	39,990	R1,920,000		M	Public Buildings (Offices, Library, Museum, Courts	M00004		0
NOGT0000001714400000000000000005	GT FARMS	17144	0	REM NONDWENI No. 17144	[Redacted due to POPIA]	Municipal	REM NONDWENI No. 17144	49,990	R1,920,000		M	Public Buildings (Offices, Library, Museum, Courts	M00005		0
NOGT0000001714400000000000000006	GT FARMS	17144	0	REM NONDWENI No. 17144	[Redacted due to POPIA]	Public Service Purpose	REM NONDWENI No. 17144	1,094	R1,165,000		M	Public Buildings (Library/Museum, Courts etc)	M00006		0
NOGT0000001835800001000000000000	GT FARMS	18358	1	WITKLIP	[Redacted due to POPIA]	Multi Use Property	WITKLIP	4,878,162	R0		M	Multiple Use	000000		0
NOGT0000001835800001000000000001	GT FARMS	18358	1	WITKLIP	[Redacted due to POPIA]	Public Service Purpose	WITKLIP	9,769	R2,000,000		M	Public School	M00001		0
NOGT0000001835800001000000000002	GT FARMS	18358	1	WITKLIP	[Redacted due to POPIA]	Agricultural	WITKLIP	4,868,393	R2,435,000		M	Farms: Agriculture > 5 Ha	M00002		0
NOGT0000001835800002000000000000	GT FARMS	18358	2	WITKLIP	[Redacted due to POPIA]	Agricultural	WITKLIP	4,881,496	R2,440,000		M	Farms: Agriculture > 5 Ha	000000		0
NOGT0000001835800003000000000000	GT FARMS	18358	3	WITKLIP	[Redacted due to POPIA]	Agricultural	WITKLIP	4,706,505	R2,350,000		M	Farms: Agriculture > 5 Ha	000000		0
NOGT0000001835800004000000000000	GT FARMS	18358	4	WITKLIP	[Redacted due to POPIA]	Multi Use Property	WITKLIP	5,175,090	R0		M	Multiple Use	000000		0
NOGT0000001835800004000000000001	GT FARMS	18358	4	WITKLIP	[Redacted due to POPIA]	Public Service Purpose	WITKLIP	27,605	R5,955,000		M	Public School	M00001		0
NOGT0000001835800004000000000002	GT FARMS	18358	4	WITKLIP	[Redacted due to POPIA]	Agricultural	WITKLIP	5,147,485	R2,570,000		M	Farms: Agriculture > 5 Ha	M00002		0

SG32 CODE	TOWNSHIP NAME	ERF NUMBER	PORTION	FARM NAME	OWNER	RATES CATEGORY	ADDRESS	EXTENT	MARKET VALUE	SHORT COMMENT	HH STATUS	USE CATEGORY	SUB UNIT NUMBER	SECTIONAL TITLE SCHEME	SECTIONAL TITLE UNIT
NOGT0000001835800005000000000000	GT FARMS	18358	5	WITKLIP	[Redacted due to POPIA]	Agricultural	WITKLIP	5,794,089	R3,764,000		M	Farms: Agriculture > 5 Ha	000000		0
NOGT0000001835800006000000000000	GT FARMS	18358	6	WITKLIP	[Redacted due to POPIA]	Agricultural	WITKLIP	4,751,237	R2,375,000		M	Farms: Agriculture > 5 Ha	000000		0

SG32 CODE	TOWNSHIP NAME	ERF NUMBER	PORTION	FARM NAME	OWNER	RATES CATEGORY	ADDRESS	EXTENT	MARKET VALUE	SHORT COMMENT	HH STATUS	USE CATEGORY	SUB UNIT NUMBER	SECTIONAL TITLE SCHEME	SECTIONAL TITLE UNIT
NOGU0000000000710000000000000000	GU FARMS	71	0	KLIPSTAPEL	[Redacted due to POPIA]	Multi Use Property	KLIPSTAPEL	14,674,897	R0		M	Multiple Use	000000		0
NOGU0000000000710000000000M00001	GU FARMS	71	0	KLIPSTAPEL	[Redacted due to POPIA]	Public Service Purpose	KLIPSTAPEL	11,059	R3,605,000		M	Public School	M00001		0
NOGU0000000000710000000000M00002	GU FARMS	71	0	KLIPSTAPEL	[Redacted due to POPIA]	Agricultural	KLIPSTAPEL	14,663,838	R7,330,000		M	Farms: Agriculture > 5 Ha	M00002		0
NOGU0000000000710000100000000000	GU FARMS	71	1	KLIPSTAPEL	[Redacted due to POPIA]	Agricultural	KLIPSTAPEL	266,359	R130,000		M	Farms: Agriculture > 5 Ha	000000		0
NOGU0000000000710000200000000000	GU FARMS	71	2	KLIPSTAPEL	[Redacted due to POPIA]	Agricultural	KLIPSTAPEL	161,882	R80,000		M	Farms: Agriculture > 5 Ha	000000		0

FREEHOLD URBAN

SG32 CODE	TOWNSHIP NAME	ERF NUMBER	PORTION	FARM NAME	OWNER	RATES CATEGORY	ADDRESS	EXTENT	MARKET VALUE	SHORT COMMENT	HH STATUS	USE CATEGORY	SUB UNIT NUMBER	SECTIONAL TITLE SCHEME	SECTIONAL TITLE UNIT
NOGT02370000001000000000000000	NQUTU	1	0		[Redacted due to POPIA]	Public Service Purpose	PTN 0 OF ERF 1 NQUTU	4,047	R0	Valued with Erf 6	M	Public Hospital	000000		0
NOGT02370000002000000000000000	NQUTU	2	0		[Redacted due to POPIA]	Public Service Purpose	PTN 0 OF ERF 2 NQUTU	4,047	R0	Valued with Erf 6	M	Public Hospital	000000		0
NOGT02370000003000000000000000	NQUTU	3	0		[Redacted due to POPIA]	Public Service Purpose	PTN 0 OF ERF 3 NQUTU	4,047	R0	Valued with Erf 6	M	Public Hospital	000000		0
NOGT02370000004000000000000000	NQUTU	4	0		[Redacted due to POPIA]	Public Service Purpose	PTN 0 OF ERF 4 NQUTU	4,047	R0	Valued with Erf 6	M	Public Hospital	000000		0
NOGT02370000005000000000000000	NQUTU	5	0		[Redacted due to POPIA]	Public Service Purpose	PTN 0 OF ERF 5 NQUTU	4,047	R0	Valued with Erf 6	M	Public Hospital	000000		0
NOGT02370000006000000000000000	NQUTU	6	0		[Redacted due to POPIA]	Public Service Purpose	PTN 0 OF ERF 6 NQUTU	4,047	R114,000,000		M	Public Hospital	000000		0
NOGT02370000001000000000000000	NQUTU	10	0		[Redacted due to POPIA]	Business Commercial & Industri	PTN 0 OF ERF 10 NQUTU	4,047	R1,750,000		M	Guest House	000000		0
NOGT02370000001100000000000000	NQUTU	11	0		[Redacted due to POPIA]	Vacant Land	PTN 0 OF ERF 11 NQUTU	4,047	R430,000		M	Vacant residential land	000000		0
NOGT02370000001200000000000000	NQUTU	12	0		[Redacted due to POPIA]	Residential	PTN 0 OF ERF 12 NQUTU	3,031	R450,000		M	Single family	000000		0
NOGT02370000001300000000000000	NQUTU	13	0		[Redacted due to POPIA]	Business Commercial & Industri	PTN 0 OF ERF 13 NQUTU	1,793	R2,820,000		M	Office	000000		0
NOGT02370000001400000000000000	NQUTU	14	0		[Redacted due to POPIA]	Vacant Land	PTN 0 OF ERF 14 NQUTU	1,013	R135,000		M	Vacant residential land	000000		0
NOGT02370000001400040000000000	NQUTU	14	4		[Redacted due to POPIA]	Residential	PTN 4 OF ERF 14 NQUTU	1,013	R220,000		M	Single family	000000		0
NOGT02370000001400050000000000	NQUTU	14	5		[Redacted due to POPIA]	Residential	PTN 5 OF ERF 14 NQUTU	2,025	R1,300,000		M	Single family	000000		0
NOGT02370000001500001000000000	NQUTU	15	1		[Redacted due to POPIA]	Vacant Land	PTN 1 OF ERF 15 NQUTU	1,012	R135,000		M	Vacant residential land	000000		0
NOGT02370000001500020000000000	NQUTU	15	2		[Redacted due to POPIA]	Residential	PTN 2 OF ERF 15 NQUTU	1,012	R400,000		M	Single family	000000		0
NOGT02370000001500030000000000	NQUTU	15	3		[Redacted due to POPIA]	Residential	PTN 3 OF ERF 15 NQUTU	1,013	R220,000		M	Single family	000000		0
NOGT02370000001500040000000000	NQUTU	15	4		[Redacted due to POPIA]	Residential	PTN 4 OF ERF 15 NQUTU	1,013	R260,000		M	Single family	000000		0
NOGT02370000001700000000000000	NQUTU	17	0		[Redacted due to POPIA]	Business Commercial & Industri	PTN 0 OF ERF 17 NQUTU	2,254	R3,910,000		M	Workshop (Com)	000000		0
NOGT02370000001700010000000000	NQUTU	17	1		[Redacted due to POPIA]	Business Commercial & Industri	PTN 1 OF ERF 17 NQUTU	4,047	R1,470,000		M	Workshop (Com)	000000		0
NOGT02370000001900000000000000	NQUTU	19	0		[Redacted due to POPIA]	Business Commercial & Industri	PTN 0 OF ERF 19 NQUTU	976	R2,370,000		M	Retail Shop	000000		0
NOGT02370000002000000000000000	NQUTU	20	0		[Redacted due to POPIA]	Business Commercial & Industri	PTN 0 OF ERF 20 NQUTU	4,047	R9,260,000		M	Supermarket	000000		0
NOGT02370000002100000000000000	NQUTU	21	0		[Redacted due to POPIA]	Business Commercial & Industri	PTN 0 OF ERF 21 NQUTU	2,953	R8,110,000		M	Supermarket	000000		0
NOGT02370000002200000000000000	NQUTU	22	0		[Redacted due to POPIA]	Business Commercial & Industri	PTN 0 OF ERF 22 NQUTU	1,793	R3,750,000		M	Retail Shop	000000		0
NOGT02370000002200010000000000	NQUTU	22	1		[Redacted due to POPIA]	Business Commercial & Industri	PTN 1 OF ERF 22 NQUTU	2,023	R22,900,000		M	Shopping center-neighbourhood	000000		0
NOGT02370000002300000000000000	NQUTU	23	0		[Redacted due to POPIA]	Vacant Land	PTN 0 OF ERF 23 NQUTU	1,792	R385,000		M	Vacant residential land	000000		0
NOGT02370000002300010000000000	NQUTU	23	1		[Redacted due to POPIA]	Business Commercial & Industri	PTN 1 OF ERF 23 NQUTU	2,023	R0	Valued with Erf 22/1	M	Shopping center-neighbourhood	000000		0
NOGT02370000002400000000000000	NQUTU	24	0		[Redacted due to POPIA]	Business Commercial & Industri	PTN 0 OF ERF 24 NQUTU	4,047	R7,000,000		M	Petrol Station/Convenience Store	000000		0
NOGT02370000002400010000000000	NQUTU	24	1		[Redacted due to POPIA]	Business Commercial & Industri	PTN 1 OF ERF 24 NQUTU	4,047	R0	Valued with Erf 22/1	M	Shopping center-neighbourhood	000000		0
NOGT02370000003700000000000000	NQUTU	37	0		[Redacted due to POPIA]	Business Commercial & Industri	PTN 0 OF ERF 37 NQUTU	4,047	R780,000		M	Office	000000		0
NOGT02370000003700020000000000	NQUTU	37	2		[Redacted due to POPIA]	Vacant Land	PTN 2 OF ERF 37 NQUTU	1,095	R200,000		M	Vacant residential land	000000		0
NOGT02370000003800000000000000	NQUTU	38	0		[Redacted due to POPIA]	Business Commercial & Industri	PTN 0 OF ERF 38 NQUTU	4,047	R570,000		M	Workshop (Com)	000000		0
NOGT02370000004200000000000000	NQUTU	42	0		[Redacted due to POPIA]	Business Commercial & Industri	PTN 0 OF ERF 42 NQUTU	4,047	R1,660,000		M	Retail Shop	000000		0
NOGT02370000004200010000000000	NQUTU	42	1		[Redacted due to POPIA]	Business Commercial & Industri	PTN 1 OF ERF 42 NQUTU	4,047	R1,740,000		M	Workshop (Com)	000000		0
NOGT02370000004500000000000000	NQUTU	45	0		[Redacted due to POPIA]	Residential	PTN 0 OF ERF 45 NQUTU	4,047	R800,000		M	Single family	000000		0
NOGT02370000004600000000000000	NQUTU	46	0		[Redacted due to POPIA]	Residential	PTN 0 OF ERF 46 NQUTU	4,047	R300,000		M	Single family	000000		0
NOGT02370000004700000000000000	NQUTU	47	0		[Redacted due to POPIA]	Residential	PTN 0 OF ERF 47 NQUTU	4,048	R320,000		M	Single family	000000		0
NOGT02370000004800000000000000	NQUTU	48	0		[Redacted due to POPIA]	Residential	PTN 0 OF ERF 48 NQUTU	4,049	R330,000		M	Single family	000000		0
NOGT02370000004900000000000000	NQUTU	49	0		[Redacted due to POPIA]	Residential	PTN 0 OF ERF 49 NQUTU	4,050	R580,000		M	Single family	000000		0
NOGT02370000005000001000000000	NQUTU	50	1		[Redacted due to POPIA]	Vacant Land	PTN 1 OF ERF 50 NQUTU	1,012	R135,000		M	Vacant residential land	000000		0
NOGT02370000005000020000000000	NQUTU	50	2		[Redacted due to POPIA]	Vacant Land	PTN 2 OF ERF 50 NQUTU	1,012	R135,000		M	Vacant residential land	000000		0
NOGT02370000005000030000000000	NQUTU	50	3		[Redacted due to POPIA]	Residential	PTN 3 OF ERF 50 NQUTU	1,018	R680,000		M	Single family	000000		0
NOGT02370000005000040000000000	NQUTU	50	4		[Redacted due to POPIA]	Vacant Land	PTN 4 OF ERF 50 NQUTU	1,018	R500,000		M	Vacant residential land	000000		0
NOGT02370000005100000000000000	NQUTU	51	0		[Redacted due to POPIA]	Vacant Land	PTN 0 OF ERF 51 NQUTU	4,062	R400,000		M	Vacant residential land	000000		0
NOGT02370000005200000000000000	NQUTU	52	0		[Redacted due to POPIA]	Vacant Land	PTN 0 OF ERF 52 NQUTU	4,063	R400,000		M	Vacant residential land	000000		0
NOGT02370000005300000000000000	NQUTU	53	0		[Redacted due to POPIA]	Vacant Land	PTN 0 OF ERF 53 NQUTU	4,055	R400,000		M	Vacant residential land	000000		0
NOGT02370000005400000000000000	NQUTU	54	0		[Redacted due to POPIA]	Business Commercial & Industri	PTN 0 OF ERF 54 NQUTU	4,047	R1,880,000		M	Retail Shop	000000		0
NOGT02370000005500000000000000	NQUTU	55	0		[Redacted due to POPIA]	Residential	PTN 0 OF ERF 55 NQUTU	4,047	R610,000		M	Single family	000000		0
NOGT02370000005600000000000000	NQUTU	56	0		[Redacted due to POPIA]	Business Commercial & Industri	PTN 0 OF ERF 56 NQUTU	4,047	R2,030,000		M	Retail Shop	000000		0
NOGT02370000005700000000000000	NQUTU	57	0		[Redacted due to POPIA]	Business Commercial & Industri	PTN 0 OF ERF 57 NQUTU	1,776	R14,380,000		M	Hotel	000000		0
NOGT02370000005800000000000000	NQUTU	58	0		[Redacted due to POPIA]	Business Commercial & Industri	PTN 0 OF ERF 58 NQUTU	4,047	R1,860,000		M	Retail Shop	000000		0
NOGT02370000005900000000000000	NQUTU	59	0		[Redacted due to POPIA]	Business Commercial & Industri	PTN 0 OF ERF 59 NQUTU	4,047	R4,940,000		M	Retail Shop	000000		0
NOGT02370000006000000000000000	NQUTU	60	0		[Redacted due to POPIA]	Place of public worship	PTN 0 OF ERF 60 NQUTU	4,047	R2,600,000		M	Worship centre	000000		0
NOGT02370000006100000000000000	NQUTU	61	0		[Redacted due to POPIA]	Business Commercial & Industri	PTN 0 OF ERF 61 NQUTU	4,047	R1,770,000		M	Retail Shop	000000		0
NOGT02370000006200000000000000	NQUTU	62	0		[Redacted due to POPIA]	Residential	PTN 0 OF ERF 62 NQUTU	1,013	R300,000		M	Single family	000000		0
NOGT02370000006200010000000000	NQUTU	62	1		[Redacted due to POPIA]	Public Service Purpose	PTN 1 OF ERF 62 NQUTU	14,186	R0	Valued with Erf 6	M	Public Hospital	000000		0
NOGT02370000006400000000000000	NQUTU	64	0		[Redacted due to POPIA]	Vacant Land	PTN 0 OF ERF 64 NQUTU	19,062	R1,440,000		M	Vacant residential land	000000		0
NOGT02370000006500000000000000	NQUTU	65	0		[Redacted due to POPIA]	Residential	PTN 0 OF ERF 65 NQUTU	3,114	R390,000		M	Single family	000000		0
NOGT02370000006900000000000000	NQUTU	69	0		[Redacted due to POPIA]	Multi Use Property	PTN 0 OF ERF 69 NQUTU	120,678	R0		M	Multiple Use	000000		0
NOGT0237000000690000000000M00001	NQUTU	69	0		[Redacted due to POPIA]	Business Commercial & Industri	PTN 0 OF ERF 69 NQUTU	6,106	R3,240,000		M	Public Buildings (Library/Museum, Courts etc)	M00001		0
NOGT0237000000690000000000M00002	NQUTU	69	0		[Redacted due to POPIA]	Public Service Purpose	PTN 0 OF ERF 69 NQUTU	3,593	R2,120,000		M	Public Buildings (Library/Museum, Courts etc)	M00002		0
NOGT0237000000690000000000M00003	NQUTU	69	0		[Redacted due to POPIA]	Public Service Purpose	PTN 0 OF ERF 69 NQUTU	17,668	R7,890,000		M	Public Buildings (Library/Museum, Courts etc)	M00003		0
NOGT0237000000690000000000M00004	NQUTU	69	0		[Redacted due to POPIA]	Business Commercial & Industri	PTN 0 OF ERF 69 NQUTU	5,956	R3,830,000		M	Public Buildings (Library/Museum, Courts etc)	M00004		0

SG32 CODE	TOWNSHIP NAME	ERF NUMBER	PORTION	FARM NAME	OWNER	RATES CATEGORY	ADDRESS	EXTENT	MARKET VALUE	SHORT COMMENT	HH STATUS	USE CATEGORY	SUB UNIT NUMBER	SECTIONAL TITLE SCHEME	SECTIONAL TITLE UNIT
NOGT02370000069000000000000000000005	NQUTU	69	0		[Redacted due to POPIA]	Public Service Purpose	PTN 0 OF ERF 69 NQUTU	73,091	R13,040,000		M	Public Buildings (Library/Museum, Courts etc)	M00005		0
NOGT02370000069000000000000000000006	NQUTU	69	0		[Redacted due to POPIA]	Business Commercial & Industri	PTN 0 OF ERF 69 NQUTU	14,264	R4,470,000		M	Public Buildings (Library/Museum, Courts etc)	M00006		0
NOGT02370000069000010000000000000000	NQUTU	69	1		[Redacted due to POPIA]	Business Commercial & Industri	PTN 1 OF ERF 69 NQUTU	1,776	R1,260,000		M	Office	000000		0
NOGT02370000070000000000000000000000	NQUTU	70	0		[Redacted due to POPIA]	Public Service Purpose	PTN 0 OF ERF 70 NQUTU	1,012	R0	Valued with Erf 6	M	Public Hospital	000000		0
NOGT02370000071000000000000000000000	NQUTU	71	0		[Redacted due to POPIA]	Public Service Purpose	PTN 0 OF ERF 71 NQUTU	1,011	R0	Valued with Erf 6	M	Public Hospital	000000		0
NOGT02370000072000000000000000000000	NQUTU	72	0		[Redacted due to POPIA]	Public Service Purpose	PTN 0 OF ERF 72 NQUTU	1,012	R0	Valued with Erf 6	M	Public Hospital	000000		0
NOGT02370000073000000000000000000000	NQUTU	73	0		[Redacted due to POPIA]	Public Service Purpose	PTN 0 OF ERF 73 NQUTU	1,000	R0	Valued with Erf 6	M	Public Hospital	000000		0
NOGT02370000074000000000000000000000	NQUTU	74	0		[Redacted due to POPIA]	Public Service Purpose	PTN 0 OF ERF 74 NQUTU	1,011	R0	Valued with Erf 6	M	Public Hospital	000000		0
NOGT02370000076000000000000000000000	NQUTU	76	0		[Redacted due to POPIA]	Public Service Purpose	PTN 0 OF ERF 76 NQUTU	71,138	R0	Valued with Erf 6	M	Public Hospital	000000		0
NOGT02370000077000000000000000000000	NQUTU	77	0		[Redacted due to POPIA]	Residential	PTN 0 OF ERF 77 NQUTU	609	R690,000		M	Single family	000000		0
NOGT02370000078000000000000000000000	NQUTU	78	0		[Redacted due to POPIA]	Vacant Land	PTN 0 OF ERF 78 NQUTU	25	R1,000		M	Vacant residential land	000000		0
NOGT02370000078000030000000000000000	NQUTU	78	3		[Redacted due to POPIA]	Residential	PTN 3 OF ERF 78 NQUTU	1,012	R480,000		M	Single family	000000		0
NOGT02370000078000040000000000000000	NQUTU	78	4		[Redacted due to POPIA]	Residential	PTN 4 OF ERF 78 NQUTU	1,012	R700,000		M	Single family	000000		0
NOGT02370000078000050000000000000000	NQUTU	78	5		[Redacted due to POPIA]	Residential	PTN 5 OF ERF 78 NQUTU	1,012	R620,000		M	Single family	000000		0
NOGT02370000078000060000000000000000	NQUTU	78	6		[Redacted due to POPIA]	Residential	PTN 6 OF ERF 78 NQUTU	1,012	R360,000		M	Single family	000000		0
NOGT02370000078000070000000000000000	NQUTU	78	7		[Redacted due to POPIA]	Residential	PTN 7 OF ERF 78 NQUTU	1,012	R820,000		M	Single family	000000		0
NOGT02370000078000080000000000000000	NQUTU	78	8		[Redacted due to POPIA]	Vacant Land	PTN 8 OF ERF 78 NQUTU	1,012	R120,000		M	Vacant residential land	000000		0
NOGT02370000078000090000000000000000	NQUTU	78	9		[Redacted due to POPIA]	Residential	PTN 9 OF ERF 78 NQUTU	1,011	R400,000		M	Single family	000000		0
NOGT02370000078000100000000000000000	NQUTU	78	10		[Redacted due to POPIA]	Residential	PTN 10 OF ERF 78 NQUTU	1,011	R620,000		M	Single family	000000		0
NOGT02370000078000110000000000000000	NQUTU	78	11		[Redacted due to POPIA]	Residential	PTN 11 OF ERF 78 NQUTU	1,011	R830,000		M	Single family	000000		0
NOGT02370000078000120000000000000000	NQUTU	78	12		[Redacted due to POPIA]	Residential	PTN 12 OF ERF 78 NQUTU	997	R120,000		M	Single family	000000		0
NOGT02370000078000130000000000000000	NQUTU	78	13		[Redacted due to POPIA]	Residential	PTN 13 OF ERF 78 NQUTU	2,010	R1,765,500		M	Single family	000000		0
NOGT02370000081000000000000000000000	NQUTU	81	0		[Redacted due to POPIA]	Residential	PTN 0 OF ERF 81 NQUTU	50	R360,000		M	Single family	000000		0
NOGT02370000081000010000000000000000	NQUTU	81	1		[Redacted due to POPIA]	Residential	PTN 1 OF ERF 81 NQUTU	999	R490,000		M	Single family	000000		0
NOGT02370000081000020000000000000000	NQUTU	81	2		[Redacted due to POPIA]	Residential	PTN 2 OF ERF 81 NQUTU	1,012	R530,000		M	Single family	000000		0
NOGT02370000081000030000000000000000	NQUTU	81	3		[Redacted due to POPIA]	Residential	PTN 3 OF ERF 81 NQUTU	1,012	R700,000		M	Single family	000000		0
NOGT02370000081000040000000000000000	NQUTU	81	4		[Redacted due to POPIA]	Residential	PTN 4 OF ERF 81 NQUTU	1,012	R180,000		M	Single family	000000		0
NOGT02370000081000050000000000000000	NQUTU	81	5		[Redacted due to POPIA]	Vacant Land	PTN 5 OF ERF 81 NQUTU	1,012	R135,000		M	Vacant residential land	000000		0
NOGT02370000081000060000000000000000	NQUTU	81	6		[Redacted due to POPIA]	Residential	PTN 6 OF ERF 81 NQUTU	1,012	R500,000		M	Single family	000000		0
NOGT02370000081000070000000000000000	NQUTU	81	7		[Redacted due to POPIA]	Residential	PTN 7 OF ERF 81 NQUTU	1,011	R820,000		M	Single family	000000		0
NOGT02370000081000080000000000000000	NQUTU	81	8		[Redacted due to POPIA]	Vacant Land	PTN 8 OF ERF 81 NQUTU	1,012	R135,000		M	Vacant residential land	000000		0
NOGT02370000081000090000000000000000	NQUTU	81	9		[Redacted due to POPIA]	Vacant Land	PTN 9 OF ERF 81 NQUTU	1,012	R135,000		M	Vacant residential land	000000		0
NOGT02370000081000100000000000000000	NQUTU	81	10		[Redacted due to POPIA]	Residential	PTN 10 OF ERF 81 NQUTU	1,012	R420,000		M	Single family	000000		0
NOGT02370000081000110000000000000000	NQUTU	81	11		[Redacted due to POPIA]	Residential	PTN 11 OF ERF 81 NQUTU	1,012	R260,000		M	Single family	000000		0
NOGT02370000081000120000000000000000	NQUTU	81	12		[Redacted due to POPIA]	Business Commercial & Industri	PTN 12 OF ERF 81 NQUTU	1,000	R330,000		M	Office	000000		0
NOGT02370000081000130000000000000000	NQUTU	81	13		[Redacted due to POPIA]	Residential	PTN 13 OF ERF 81 NQUTU	1,000	R480,000		M	Single family	000000		0
NOGT02370000081000140000000000000000	NQUTU	81	14		[Redacted due to POPIA]	Residential	PTN 14 OF ERF 81 NQUTU	1,012	R500,000		M	Single family	000000		0
NOGT02370000081000160000000000000000	NQUTU	81	16		[Redacted due to POPIA]	Residential	PTN 16 OF ERF 81 NQUTU	1,012	R550,000		M	Single family	000000		0
NOGT02370000081000170000000000000000	NQUTU	81	17		[Redacted due to POPIA]	Residential	PTN 17 OF ERF 81 NQUTU	1,012	R360,000		M	Single family	000000		0
NOGT02370000081000180000000000000000	NQUTU	81	18		[Redacted due to POPIA]	Residential	PTN 18 OF ERF 81 NQUTU	1,012	R170,000		M	Single family	000000		0
NOGT02370000081000190000000000000000	NQUTU	81	19		[Redacted due to POPIA]	Residential	PTN 19 OF ERF 81 NQUTU	1,012	R230,000		M	Single family	000000		0
NOGT02370000081000200000000000000000	NQUTU	81	20		[Redacted due to POPIA]	Vacant Land	PTN 20 OF ERF 81 NQUTU	1,012	R135,000		M	Vacant residential land	000000		0
NOGT02370000081000210000000000000000	NQUTU	81	21		[Redacted due to POPIA]	Residential	PTN 21 OF ERF 81 NQUTU	1,012	R260,000		M	Single family	000000		0
NOGT02370000081000220000000000000000	NQUTU	81	22		[Redacted due to POPIA]	Residential	PTN 22 OF ERF 81 NQUTU	1,012	R320,000		M	Single family	000000		0
NOGT02370000081000230000000000000000	NQUTU	81	23		[Redacted due to POPIA]	Residential	PTN 23 OF ERF 81 NQUTU	1,012	R620,000		M	Single family	000000		0
NOGT02370000081000240000000000000000	NQUTU	81	24		[Redacted due to POPIA]	Residential	PTN 24 OF ERF 81 NQUTU	999	R490,000		M	Single family	000000		0
NOGT02370000082000000000000000000000	NQUTU	82	0		[Redacted due to POPIA]	Vacant Land	PTN 0 OF ERF 82 NQUTU	4,087	R820,000		M	Vacant residential land	000000		0
NOGT02370000082000010000000000000000	NQUTU	82	1		[Redacted due to POPIA]	Residential	PTN 1 OF ERF 82 NQUTU	1,000	R470,000		M	Single family	000000		0
NOGT02370000082000020000000000000000	NQUTU	82	2		[Redacted due to POPIA]	Vacant Land	PTN 2 OF ERF 82 NQUTU	1,012	R135,000		M	Vacant residential land	000000		0
NOGT02370000082000030000000000000000	NQUTU	82	3		[Redacted due to POPIA]	Vacant Land	PTN 3 OF ERF 82 NQUTU	1,012	R135,000		M	Vacant residential land	000000		0
NOGT02370000082000050000000000000000	NQUTU	82	5		[Redacted due to POPIA]	Vacant Land	PTN 5 OF ERF 82 NQUTU	1,012	R135,000		M	Vacant residential land	000000		0
NOGT02370000082000060000000000000000	NQUTU	82	6		[Redacted due to POPIA]	Business Commercial & Industri	PTN 6 OF ERF 82 NQUTU	1,012	R1,420,000		M	Office	000000		0
NOGT02370000082000080000000000000000	NQUTU	82	8		[Redacted due to POPIA]	Residential	PTN 8 OF ERF 82 NQUTU	1,012	R490,000		M	Single family	000000		0
NOGT02370000082000090000000000000000	NQUTU	82	9		[Redacted due to POPIA]	Residential	PTN 9 OF ERF 82 NQUTU	1,012	R640,000		M	Single family	000000		0
NOGT02370000082000100000000000000000	NQUTU	82	10		[Redacted due to POPIA]	Business Commercial & Industri	PTN 10 OF ERF 82 NQUTU	1,011	R1,160,000		M	Workshop (Com)	000000		0
NOGT02370000082000110000000000000000	NQUTU	82	11		[Redacted due to POPIA]	Business Commercial & Industri	PTN 11 OF ERF 82 NQUTU	1,011	R1,650,000		M	Workshop (Com)	000000		0
NOGT02370000082000120000000000000000	NQUTU	82	12		[Redacted due to POPIA]	Business Commercial & Industri	PTN 12 OF ERF 82 NQUTU	35,194	R2,530,000		M	Retail Shop	000000		0
NOGT02370000082000160000000000000000	NQUTU	82	16		[Redacted due to POPIA]	Residential	PTN 16 OF ERF 82 NQUTU	1,012	R450,000		M	Single family	000000		0
NOGT02370000082000170000000000000000	NQUTU	82	17		[Redacted due to POPIA]	Residential	PTN 17 OF ERF 82 NQUTU	1,012	R660,000		M	Single family	000000		0
NOGT02370000082000180000000000000000	NQUTU	82	18		[Redacted due to POPIA]	Residential	PTN 18 OF ERF 82 NQUTU	1,012	R1,200,000		M	Single family	000000		0
NOGT02370000082000190000000000000000	NQUTU	82	19		[Redacted due to POPIA]	Vacant Land	PTN 19 OF ERF 82 NQUTU	1,011	R135,000		M	Vacant residential land	000000		0
NOGT02370000082000200000000000000000	NQUTU	82	20		[Redacted due to POPIA]	Vacant Land	PTN 20 OF ERF 82 NQUTU	1,012	R135,000		M	Vacant residential land	000000		0

SG32 CODE	TOWNSHIP NAME	ERF NUMBER	PORTION	FARM NAME	OWNER	RATES CATEGORY	ADDRESS	EXTENT	MARKET VALUE	SHORT COMMENT	HH STATUS	USE CATEGORY	SUB UNIT NUMBER	SECTIONAL TITLE SCHEME	SECTIONAL TITLE UNIT
NOGT02370000082000210000000000	NQUTU	82	21		[Redacted due to POPIA]	Residential	PTN 21 OF ERF 82 NQUTU	1,012	R750,000		M	Single family	000000		0
NOGT02370000082000220000000000	NQUTU	82	22		[Redacted due to POPIA]	Residential	PTN 22 OF ERF 82 NQUTU	1,012	R450,000		M	Single family	000000		0
NOGT02370000082000230000000000	NQUTU	82	23		[Redacted due to POPIA]	Vacant Land	PTN 23 OF ERF 82 NQUTU	999	R130,000		M	Vacant residential land	000000		0
NOGT02370000082000240000000000	NQUTU	82	24		[Redacted due to POPIA]	Residential	PTN 24 OF ERF 82 NQUTU	2,024	R1,900,000		M	Single family	000000		0
NOGT02370000083000000000000000	NQUTU	83	0		[Redacted due to POPIA]	Multi Use Property	PTN 0 OF ERF 83 NQUTU	11,126	R0		M	Multiple Use	000000		0
NOGT02370000083000000000000001	NQUTU	83	0		[Redacted due to POPIA]	Business Commercial & Industri	PTN 0 OF ERF 83 NQUTU	1,011	R2,870,000		M	Retail Shop	M00001		0
NOGT02370000083000000000000002	NQUTU	83	0		[Redacted due to POPIA]	Business Commercial & Industri	PTN 0 OF ERF 83 NQUTU	2,023	R1,200,000		M	Retail Shop	M00002		0
NOGT02370000083000000000000003	NQUTU	83	0		[Redacted due to POPIA]	Residential	PTN 0 OF ERF 83 NQUTU	1,012	R460,000		M	Single family	M00003		0
NOGT02370000083000000000000004	NQUTU	83	0		[Redacted due to POPIA]	Municipal	PTN 0 OF ERF 83 NQUTU	7,080	R9,500,000		M	Public Buildings (Offices, Library, Museum, Courts	M00004		0
NOGT02370000083000040000000000	NQUTU	83	4		[Redacted due to POPIA]	Residential	PTN 4 OF ERF 83 NQUTU	1,012	R510,000		M	Single family	000000		0
NOGT02370000083000090000000000	NQUTU	83	9		[Redacted due to POPIA]	Business Commercial & Industri	PTN 9 OF ERF 83 NQUTU	27,678	R4,490,000		M	Office	000000		0
NOGT02370000090000000000000000	NQUTU	90	0		[Redacted due to POPIA]	Municipal	PTN 0 OF ERF 90 NQUTU	4,043	R4,300,000		M	Bus/Taxi Terminal	000000		0
NOGT02370000091000000000000000	NQUTU	91	0		[Redacted due to POPIA]	Public Service Purpose	PTN 0 OF ERF 91 NQUTU	27,855	R0	Valued with Erf 6	M	Public Hospital	000000		0
NOGT02370000093000000000000000	NQUTU	93	0		[Redacted due to POPIA]	Municipal	PTN 0 OF ERF 93 NQUTU	4,289	R0		M	Road	000000		0
NOGT02370000010000000000000000	NQUTU	100	0		[Redacted due to POPIA]	Municipal	PTN 0 OF ERF 100 NQUTU	519	R32,020,000		M	Other Land	000000		0
NOGT02370000010000010000000000	NQUTU	100	1		[Redacted due to POPIA]	Municipal	PTN 1 OF ERF 100 NQUTU	7,805	R7,380,000		M	Bus/Taxi Terminal	000000		0
NOGT02370000010100000000000000	NQUTU	101	0		[Redacted due to POPIA]	Vacant Land	PTN 0 OF ERF 101 NQUTU	760	R105,000		M	Vacant residential land	000000		0
NOGT02370000010200000000000000	NQUTU	102	0		[Redacted due to POPIA]	Vacant Land	PTN 0 OF ERF 102 NQUTU	760	R105,000		M	Vacant residential land	000000		0
NOGT02370000010300000000000000	NQUTU	103	0		[Redacted due to POPIA]	Vacant Land	PTN 0 OF ERF 103 NQUTU	760	R105,000		M	Vacant residential land	000000		0
NOGT02370000010400000000000000	NQUTU	104	0		[Redacted due to POPIA]	Vacant Land	PTN 0 OF ERF 104 NQUTU	932	R105,000		M	Vacant residential land	000000		0
NOGT02370000010500000000000000	NQUTU	105	0		[Redacted due to POPIA]	Vacant Land	PTN 0 OF ERF 105 NQUTU	760	R105,000		M	Vacant residential land	000000		0
NOGT02370000010600000000000000	NQUTU	106	0		[Redacted due to POPIA]	Vacant Land	PTN 0 OF ERF 106 NQUTU	760	R105,000		M	Vacant residential land	000000		0
NOGT02370000010700000000000000	NQUTU	107	0		[Redacted due to POPIA]	Vacant Land	PTN 0 OF ERF 107 NQUTU	760	R105,000		M	Vacant residential land	000000		0
NOGT02370000010800000000000000	NQUTU	108	0		[Redacted due to POPIA]	Vacant Land	PTN 0 OF ERF 108 NQUTU	760	R105,000		M	Vacant residential land	000000		0
NOGT02370000010900000000000000	NQUTU	109	0		[Redacted due to POPIA]	Vacant Land	PTN 0 OF ERF 109 NQUTU	760	R105,000		M	Vacant residential land	000000		0
NOGT02370000011000000000000000	NQUTU	110	0		[Redacted due to POPIA]	Vacant Land	PTN 0 OF ERF 110 NQUTU	760	R105,000		M	Vacant residential land	000000		0
NOGT02370000011100000000000000	NQUTU	111	0		[Redacted due to POPIA]	Vacant Land	PTN 0 OF ERF 111 NQUTU	760	R105,000		M	Vacant residential land	000000		0
NOGT02370000011200000000000000	NQUTU	112	0		[Redacted due to POPIA]	Vacant Land	PTN 0 OF ERF 112 NQUTU	760	R105,000		M	Vacant residential land	000000		0
NOGT02370000011300000000000000	NQUTU	113	0		[Redacted due to POPIA]	Vacant Land	PTN 0 OF ERF 113 NQUTU	760	R105,000		M	Vacant residential land	000000		0
NOGT02370000011400000000000000	NQUTU	114	0		[Redacted due to POPIA]	Vacant Land	PTN 0 OF ERF 114 NQUTU	760	R105,000		M	Vacant residential land	000000		0
NOGT02370000011500000000000000	NQUTU	115	0		[Redacted due to POPIA]	Vacant Land	PTN 0 OF ERF 115 NQUTU	760	R105,000		M	Vacant residential land	000000		0
NOGT02370000011600000000000000	NQUTU	116	0		[Redacted due to POPIA]	Vacant Land	PTN 0 OF ERF 116 NQUTU	844	R115,000		M	Vacant residential land	000000		0
NOGT02370000011700000000000000	NQUTU	117	0		[Redacted due to POPIA]	Vacant Land	PTN 0 OF ERF 117 NQUTU	868	R115,000		M	Vacant residential land	000000		0
NOGT02370000011800000000000000	NQUTU	118	0		[Redacted due to POPIA]	Vacant Land	PTN 0 OF ERF 118 NQUTU	760	R105,000		M	Vacant residential land	000000		0
NOGT02370000011900000000000000	NQUTU	119	0		[Redacted due to POPIA]	Vacant Land	PTN 0 OF ERF 119 NQUTU	760	R105,000		M	Vacant residential land	000000		0
NOGT02370000012000000000000000	NQUTU	120	0		[Redacted due to POPIA]	Vacant Land	PTN 0 OF ERF 120 NQUTU	1,879	R220,000		M	Vacant residential land	000000		0
NOGT02370000012100000000000000	NQUTU	121	0		[Redacted due to POPIA]	Vacant Land	PTN 0 OF ERF 121 NQUTU	992	R130,000		M	Vacant residential land	000000		0
NOGT02370000012200000000000000	NQUTU	122	0		[Redacted due to POPIA]	Vacant Land	PTN 0 OF ERF 122 NQUTU	760	R105,000		M	Vacant residential land	000000		0
NOGT02370000012300000000000000	NQUTU	123	0		[Redacted due to POPIA]	Vacant Land	PTN 0 OF ERF 123 NQUTU	760	R105,000		M	Vacant residential land	000000		0
NOGT02370000012400000000000000	NQUTU	124	0		[Redacted due to POPIA]	Vacant Land	PTN 0 OF ERF 124 NQUTU	760	R105,000		M	Vacant residential land	000000		0
NOGT02370000012500000000000000	NQUTU	125	0		[Redacted due to POPIA]	Vacant Land	PTN 0 OF ERF 125 NQUTU	760	R105,000		M	Vacant residential land	000000		0
NOGT02370000012600000000000000	NQUTU	126	0		[Redacted due to POPIA]	Vacant Land	PTN 0 OF ERF 126 NQUTU	760	R105,000		M	Vacant residential land	000000		0
NOGT02370000012700000000000000	NQUTU	127	0		[Redacted due to POPIA]	Vacant Land	PTN 0 OF ERF 127 NQUTU	760	R105,000		M	Vacant residential land	000000		0
NOGT02370000012800000000000000	NQUTU	128	0		[Redacted due to POPIA]	Vacant Land	PTN 0 OF ERF 128 NQUTU	760	R105,000		M	Vacant residential land	000000		0
NOGT02370000012900000000000000	NQUTU	129	0		[Redacted due to POPIA]	Vacant Land	PTN 0 OF ERF 129 NQUTU	760	R105,000		M	Vacant residential land	000000		0
NOGT02370000013000000000000000	NQUTU	130	0		[Redacted due to POPIA]	Vacant Land	PTN 0 OF ERF 130 NQUTU	760	R105,000		M	Vacant residential land	000000		0
NOGT02370000013100000000000000	NQUTU	131	0		[Redacted due to POPIA]	Vacant Land	PTN 0 OF ERF 131 NQUTU	760	R105,000		M	Vacant residential land	000000		0
NOGT02370000013200000000000000	NQUTU	132	0		[Redacted due to POPIA]	Vacant Land	PTN 0 OF ERF 132 NQUTU	760	R105,000		M	Vacant residential land	000000		0
NOGT02370000013300000000000000	NQUTU	133	0		[Redacted due to POPIA]	Vacant Land	PTN 0 OF ERF 133 NQUTU	760	R105,000		M	Vacant residential land	000000		0
NOGT02370000013400000000000000	NQUTU	134	0		[Redacted due to POPIA]	Vacant Land	PTN 0 OF ERF 134 NQUTU	760	R105,000		M	Vacant residential land	000000		0
NOGT02370000013500000000000000	NQUTU	135	0		[Redacted due to POPIA]	Vacant Land	PTN 0 OF ERF 135 NQUTU	760	R105,000		M	Vacant residential land	000000		0
NOGT02370000013600000000000000	NQUTU	136	0		[Redacted due to POPIA]	Vacant Land	PTN 0 OF ERF 136 NQUTU	760	R105,000		M	Vacant residential land	000000		0
NOGT02370000013700000000000000	NQUTU	137	0		[Redacted due to POPIA]	Vacant Land	PTN 0 OF ERF 137 NQUTU	760	R105,000		M	Vacant residential land	000000		0
NOGT02370000013800000000000000	NQUTU	138	0		[Redacted due to POPIA]	Vacant Land	PTN 0 OF ERF 138 NQUTU	760	R105,000		M	Vacant residential land	000000		0
NOGT02370000013900000000000000	NQUTU	139	0		[Redacted due to POPIA]	Vacant Land	PTN 0 OF ERF 139 NQUTU	760	R105,000		M	Vacant residential land	000000		0
NOGT02370000014000000000000000	NQUTU	140	0		[Redacted due to POPIA]	Vacant Land	PTN 0 OF ERF 140 NQUTU	760	R105,000		M	Vacant residential land	000000		0
NOGT02370000014100000000000000	NQUTU	141	0		[Redacted due to POPIA]	Vacant Land	PTN 0 OF ERF 141 NQUTU	760	R105,000		M	Vacant residential land	000000		0
NOGT02370000014200000000000000	NQUTU	142	0		[Redacted due to POPIA]	Vacant Land	PTN 0 OF ERF 142 NQUTU	760	R105,000		M	Vacant residential land	000000		0
NOGT02370000014300000000000000	NQUTU	143	0		[Redacted due to POPIA]	Vacant Land	PTN 0 OF ERF 143 NQUTU	760	R105,000		M	Vacant residential land	000000		0
NOGT02370000014400000000000000	NQUTU	144	0		[Redacted due to POPIA]	Vacant Land	PTN 0 OF ERF 144 NQUTU	760	R105,000		M	Vacant residential land	000000		0
NOGT02370000014500000000000000	NQUTU	145	0		[Redacted due to POPIA]	Vacant Land	PTN 0 OF ERF 145 NQUTU	760	R105,000		M	Vacant residential land	000000		0
NOGT02370000014600000000000000	NQUTU	146	0		[Redacted due to POPIA]	Vacant Land	PTN 0 OF ERF 146 NQUTU	3,890	R390,000		M	Vacant residential land	000000		0

SG32 CODE	TOWNSHIP NAME	ERF NUMBER	PORTION	FARM NAME	OWNER	RATES CATEGORY	ADDRESS	EXTENT	MARKET VALUE	SHORT COMMENT	HH STATUS	USE CATEGORY	SUB UNIT NUMBER	SECTIONAL TITLE SCHEME	SECTIONAL TITLE UNIT
NOGT0237000007670000000000000000	NQUTU	767	0		[Redacted due to POPIA]	Vacant Land	PTN 0 OF ERF 767 NQUTU	450	R70,000		M	Vacant residential land	000000		0
NOGT0237000007680000000000000000	NQUTU	768	0		[Redacted due to POPIA]	Residential	PTN 0 OF ERF 768 NQUTU	450	R250,000		M	Single family	000000		0
NOGT0237000007690000000000000000	NQUTU	769	0		[Redacted due to POPIA]	Residential	PTN 0 OF ERF 769 NQUTU	450	R240,000		M	Single family	000000		0
NOGT0237000007700000000000000000	NQUTU	770	0		[Redacted due to POPIA]	Vacant Land	PTN 0 OF ERF 770 NQUTU	449	R70,000		M	Vacant residential land	000000		0
NOGT0237000007710000000000000000	NQUTU	771	0		[Redacted due to POPIA]	Residential	PTN 0 OF ERF 771 NQUTU	450	R480,000		M	Single family	000000		0
NOGT0237000007720000000000000000	NQUTU	772	0		[Redacted due to POPIA]	Vacant Land	PTN 0 OF ERF 772 NQUTU	450	R70,000		M	Vacant residential land	000000		0
NOGT0237000007730000000000000000	NQUTU	773	0		[Redacted due to POPIA]	Vacant Land	PTN 0 OF ERF 773 NQUTU	494	R70,000		M	Vacant residential land	000000		0
NOGT0237000007740000000000000000	NQUTU	774	0		[Redacted due to POPIA]	Vacant Land	PTN 0 OF ERF 774 NQUTU	450	R70,000		M	Vacant residential land	000000		0
NOGT0237000007750000000000000000	NQUTU	775	0		[Redacted due to POPIA]	Vacant Land	PTN 0 OF ERF 775 NQUTU	449	R70,000		M	Vacant residential land	000000		0
NOGT0237000007760000000000000000	NQUTU	776	0		[Redacted due to POPIA]	Vacant Land	PTN 0 OF ERF 776 NQUTU	450	R70,000		M	Vacant residential land	000000		0
NOGT0237000007770000000000000000	NQUTU	777	0		[Redacted due to POPIA]	Vacant Land	PTN 0 OF ERF 777 NQUTU	450	R70,000		M	Vacant residential land	000000		0
NOGT0237000007780000000000000000	NQUTU	778	0		[Redacted due to POPIA]	Residential	PTN 0 OF ERF 778 NQUTU	450	R485,000		M	Single family	000000		0
NOGT0237000007790000000000000000	NQUTU	779	0		[Redacted due to POPIA]	Residential	PTN 0 OF ERF 779 NQUTU	487	R120,000		M	Single family	000000		0
NOGT0237000007800000000000000000	NQUTU	780	0		[Redacted due to POPIA]	Multi Use Property	PTN 0 OF ERF 780 NQUTU	53,978	R0		M	Multiple Use	000000		0
NOGT0237000007800000000000M00001	NQUTU	780	0		[Redacted due to POPIA]	Public Service Purpose	PTN 0 OF ERF 780 NQUTU	53,371	R13,370,000		M	Public School	M00001		0
NOGT0237000007800000000000M00002	NQUTU	780	0		[Redacted due to POPIA]	Municipal	PTN 0 OF ERF 780 NQUTU	607	R250,000		M	Transmission element (substation)	M00002		0
NOGT0237000007810000000000000000	NQUTU	781	0		[Redacted due to POPIA]	Residential	PTN 0 OF ERF 781 NQUTU	564	R520,000		M	Single family	000000		0
NOGT0237000007820000000000000000	NQUTU	782	0		[Redacted due to POPIA]	Residential	PTN 0 OF ERF 782 NQUTU	480	R470,000		M	Single family	000000		0
NOGT0237000007830000000000000000	NQUTU	783	0		[Redacted due to POPIA]	Residential	PTN 0 OF ERF 783 NQUTU	480	R410,000		M	Single family	000000		0
NOGT0237000007840000000000000000	NQUTU	784	0		[Redacted due to POPIA]	Residential	PTN 0 OF ERF 784 NQUTU	480	R580,000		M	Single family	000000		0
NOGT0237000007850000000000000000	NQUTU	785	0		[Redacted due to POPIA]	Residential	PTN 0 OF ERF 785 NQUTU	480	R320,000		M	Single family	000000		0
NOGT0237000007860000000000000000	NQUTU	786	0		[Redacted due to POPIA]	Residential	PTN 0 OF ERF 786 NQUTU	480	R385,000		M	Single family	000000		0
NOGT0237000007870000000000000000	NQUTU	787	0		[Redacted due to POPIA]	Residential	PTN 0 OF ERF 787 NQUTU	480	R380,000		M	Single family	000000		0
NOGT0237000007880000000000000000	NQUTU	788	0		[Redacted due to POPIA]	Residential	PTN 0 OF ERF 788 NQUTU	480	R290,000		M	Single family	000000		0
NOGT0237000007890000000000000000	NQUTU	789	0		[Redacted due to POPIA]	Vacant Land	PTN 0 OF ERF 789 NQUTU	531	R80,000		M	Vacant residential land	000000		0
NOGT0237000007900000000000000000	NQUTU	790	0		[Redacted due to POPIA]	Residential	PTN 0 OF ERF 790 NQUTU	492	R320,000		M	Single family	000000		0
NOGT0237000007910000000000000000	NQUTU	791	0		[Redacted due to POPIA]	Residential	PTN 0 OF ERF 791 NQUTU	450	R460,000		M	Single family	000000		0
NOGT0237000007920000000000000000	NQUTU	792	0		[Redacted due to POPIA]	Residential	PTN 0 OF ERF 792 NQUTU	450	R400,000		M	Single family	000000		0
NOGT0237000007930000000000000000	NQUTU	793	0		[Redacted due to POPIA]	Vacant Land	PTN 0 OF ERF 793 NQUTU	450	R70,000		M	Vacant residential land	000000		0
NOGT0237000007940000000000000000	NQUTU	794	0		[Redacted due to POPIA]	Residential	PTN 0 OF ERF 794 NQUTU	450	R750,000		M	Single family	000000		0
NOGT0237000007950000000000000000	NQUTU	795	0		[Redacted due to POPIA]	Vacant Land	PTN 0 OF ERF 795 NQUTU	450	R70,000		M	Vacant residential land	000000		0
NOGT0237000007960000000000000000	NQUTU	796	0		[Redacted due to POPIA]	Vacant Land	PTN 0 OF ERF 796 NQUTU	450	R70,000		M	Vacant residential land	000000		0
NOGT0237000007970000000000000000	NQUTU	797	0		[Redacted due to POPIA]	Residential	PTN 0 OF ERF 797 NQUTU	450	R565,000		M	Single family	000000		0
NOGT0237000007980000000000000000	NQUTU	798	0		[Redacted due to POPIA]	Residential	PTN 0 OF ERF 798 NQUTU	450	R530,000		M	Single family	000000		0
NOGT0237000007990000000000000000	NQUTU	799	0		[Redacted due to POPIA]	Residential	PTN 0 OF ERF 799 NQUTU	450	R390,000		M	Single family	000000		0
NOGT0237000008000000000000000000	NQUTU	800	0		[Redacted due to POPIA]	Residential	PTN 0 OF ERF 800 NQUTU	450	R480,000		M	Single family	000000		0
NOGT0237000008010000000000000000	NQUTU	801	0		[Redacted due to POPIA]	Residential	PTN 0 OF ERF 801 NQUTU	622	R430,000		M	Single family	000000		0
NOGT0237000008020000000000000000	NQUTU	802	0		[Redacted due to POPIA]	Residential	PTN 0 OF ERF 802 NQUTU	450	R500,000		M	Single family	000000		0
NOGT0237000008030000000000000000	NQUTU	803	0		[Redacted due to POPIA]	Residential	PTN 0 OF ERF 803 NQUTU	450	R200,000		M	Single family	000000		0
NOGT0237000008040000000000000000	NQUTU	804	0		[Redacted due to POPIA]	Residential	PTN 0 OF ERF 804 NQUTU	450	R200,000		M	Single family	000000		0
NOGT0237000008050000000000000000	NQUTU	805	0		[Redacted due to POPIA]	Residential	PTN 0 OF ERF 805 NQUTU	450	R400,000		M	Single family	000000		0
NOGT0237000008060000000000000000	NQUTU	806	0		[Redacted due to POPIA]	Residential	PTN 0 OF ERF 806 NQUTU	450	R430,000		M	Single family	000000		0
NOGT0237000008070000000000000000	NQUTU	807	0		[Redacted due to POPIA]	Vacant Land	PTN 0 OF ERF 807 NQUTU	492	R85,000		M	Vacant residential land	000000		0
NOGT0237000008080000000000000000	NQUTU	808	0		[Redacted due to POPIA]	Residential	PTN 0 OF ERF 808 NQUTU	492	R650,000		M	Single family	000000		0
NOGT0237000008090000000000000000	NQUTU	809	0		[Redacted due to POPIA]	Residential	PTN 0 OF ERF 809 NQUTU	450	R480,000		M	Single family	000000		0
NOGT0237000008100000000000000000	NQUTU	810	0		[Redacted due to POPIA]	Residential	PTN 0 OF ERF 810 NQUTU	450	R470,000		M	Single family	000000		0
NOGT0237000008110000000000000000	NQUTU	811	0		[Redacted due to POPIA]	Residential	PTN 0 OF ERF 811 NQUTU	450	R140,000		M	Single family	000000		0
NOGT0237000008120000000000000000	NQUTU	812	0		[Redacted due to POPIA]	Residential	PTN 0 OF ERF 812 NQUTU	450	R410,000		M	Single family	000000		0
NOGT0237000008130000000000000000	NQUTU	813	0		[Redacted due to POPIA]	Residential	PTN 0 OF ERF 813 NQUTU	450	R450,000		M	Single family	000000		0
NOGT0237000008140000000000000000	NQUTU	814	0		[Redacted due to POPIA]	Residential	PTN 0 OF ERF 814 NQUTU	527	R390,000		M	Single family	000000		0
NOGT0237000008150000000000000000	NQUTU	815	0		[Redacted due to POPIA]	Vacant Land	PTN 0 OF ERF 815 NQUTU	450	R70,000		M	Vacant residential land	000000		0
NOGT0237000008160000000000000000	NQUTU	816	0		[Redacted due to POPIA]	Residential	PTN 0 OF ERF 816 NQUTU	450	R460,000		M	Single family	000000		0
NOGT0237000008170000000000000000	NQUTU	817	0		[Redacted due to POPIA]	Vacant Land	PTN 0 OF ERF 817 NQUTU	450	R70,000		M	Vacant residential land	000000		0
NOGT0237000008180000000000000000	NQUTU	818	0		[Redacted due to POPIA]	Residential	PTN 0 OF ERF 818 NQUTU	450	R130,000		M	Single family	000000		0
NOGT0237000008190000000000000000	NQUTU	819	0		[Redacted due to POPIA]	Residential	PTN 0 OF ERF 819 NQUTU	450	R320,000		M	Single family	000000		0
NOGT0237000008200000000000000000	NQUTU	820	0		[Redacted due to POPIA]	Residential	PTN 0 OF ERF 820 NQUTU	450	R460,000		M	Single family	000000		0
NOGT0237000008210000000000000000	NQUTU	821	0		[Redacted due to POPIA]	Vacant Land	PTN 0 OF ERF 821 NQUTU	450	R70,000		M	Vacant residential land	000000		0
NOGT0237000008220000000000000000	NQUTU	822	0		[Redacted due to POPIA]	Vacant Land	PTN 0 OF ERF 822 NQUTU	450	R70,000		M	Vacant residential land	000000		0
NOGT0237000008230000000000000000	NQUTU	823	0		[Redacted due to POPIA]	Residential	PTN 0 OF ERF 823 NQUTU	450	R480,000		M	Single family	000000		0
NOGT0237000008240000000000000000	NQUTU	824	0		[Redacted due to POPIA]	Residential	PTN 0 OF ERF 824 NQUTU	450	R420,000		M	Single family	000000		0
NOGT0237000008250000000000000000	NQUTU	825	0		[Redacted due to POPIA]	Residential	PTN 0 OF ERF 825 NQUTU	492	R310,000		M	Single family	000000		0
NOGT0237000008260000000000000000	NQUTU	826	0		[Redacted due to POPIA]	Vacant Land	PTN 0 OF ERF 826 NQUTU	637	R90,000		M	Vacant residential land	000000		0

SG32 CODE	TOWNSHIP NAME	ERF NUMBER	PORTION	FARM NAME	OWNER	RATES CATEGORY	ADDRESS	EXTENT	MARKET VALUE	SHORT COMMENT	HH STATUS	USE CATEGORY	SUB UNIT NUMBER	SECTIONAL TITLE SCHEME	SECTIONAL TITLE UNIT
NOGT02370000827000000000000000	NQUTU	827	0		[Redacted due to POPIA]	Residential	PTN 0 OF ERF 827 NQUTU	450	R350,000		M	Single family	000000		0
NOGT02370000828000000000000000	NQUTU	828	0		[Redacted due to POPIA]	Residential	PTN 0 OF ERF 828 NQUTU	450	R280,000		M	Single family	000000		0
NOGT02370000829000000000000000	NQUTU	829	0		[Redacted due to POPIA]	Vacant Land	PTN 0 OF ERF 829 NQUTU	449	R70,000		M	Vacant residential land	000000		0
NOGT02370000830000000000000000	NQUTU	830	0		[Redacted due to POPIA]	Residential	PTN 0 OF ERF 830 NQUTU	450	R580,000		M	Single family	000000		0
NOGT02370000831000000000000000	NQUTU	831	0		[Redacted due to POPIA]	Residential	PTN 0 OF ERF 831 NQUTU	450	R630,000		M	Single family	000000		0
NOGT02370000832000000000000000	NQUTU	832	0		[Redacted due to POPIA]	Residential	PTN 0 OF ERF 832 NQUTU	450	R310,000		M	Single family	000000		0
NOGT02370000833000000000000000	NQUTU	833	0		[Redacted due to POPIA]	Residential	PTN 0 OF ERF 833 NQUTU	450	R240,000		M	Single family	000000		0
NOGT02370000834000000000000000	NQUTU	834	0		[Redacted due to POPIA]	Vacant Land	PTN 0 OF ERF 834 NQUTU	450	R70,000		M	Vacant residential land	000000		0
NOGT02370000835000000000000000	NQUTU	835	0		[Redacted due to POPIA]	Residential	PTN 0 OF ERF 835 NQUTU	450	R350,000		M	Single family	000000		0
NOGT02370000836000000000000000	NQUTU	836	0		[Redacted due to POPIA]	Residential	PTN 0 OF ERF 836 NQUTU	521	R440,000		M	Single family	000000		0
NOGT02370000837000000000000000	NQUTU	837	0		[Redacted due to POPIA]	Residential	PTN 0 OF ERF 837 NQUTU	521	R510,000		M	Single family	000000		0
NOGT02370000838000000000000000	NQUTU	838	0		[Redacted due to POPIA]	Vacant Land	PTN 0 OF ERF 838 NQUTU	450	R70,000		M	Vacant residential land	000000		0
NOGT02370000839000000000000000	NQUTU	839	0		[Redacted due to POPIA]	Residential	PTN 0 OF ERF 839 NQUTU	450	R420,000		M	Single family	000000		0
NOGT02370000840000000000000000	NQUTU	840	0		[Redacted due to POPIA]	Residential	PTN 0 OF ERF 840 NQUTU	449	R260,000		M	Single family	000000		0
NOGT02370000841000000000000000	NQUTU	841	0		[Redacted due to POPIA]	Residential	PTN 0 OF ERF 841 NQUTU	450	R220,000		M	Single family	000000		0
NOGT02370000842000000000000000	NQUTU	842	0		[Redacted due to POPIA]	Vacant Land	PTN 0 OF ERF 842 NQUTU	590	R90,000		M	Vacant residential land	000000		0
NOGT02370000843000000000000000	NQUTU	843	0		[Redacted due to POPIA]	Vacant Land	PTN 0 OF ERF 843 NQUTU	590	R90,000		M	Vacant residential land	000000		0
NOGT02370000844000000000000000	NQUTU	844	0		[Redacted due to POPIA]	Residential	PTN 0 OF ERF 844 NQUTU	450	R340,000		M	Single family	000000		0
NOGT02370000845000000000000000	NQUTU	845	0		[Redacted due to POPIA]	Residential	PTN 0 OF ERF 845 NQUTU	450	R510,000		M	Single family	000000		0
NOGT02370000846000000000000000	NQUTU	846	0		[Redacted due to POPIA]	Residential	PTN 0 OF ERF 846 NQUTU	450	R95,000		M	Single family	000000		0
NOGT02370000847000000000000000	NQUTU	847	0		[Redacted due to POPIA]	Residential	PTN 0 OF ERF 847 NQUTU	450	R340,000		M	Single family	000000		0
NOGT02370000848000000000000000	NQUTU	848	0		[Redacted due to POPIA]	Vacant Land	PTN 0 OF ERF 848 NQUTU	474	R75,000		M	Vacant residential land	000000		0
NOGT02370000849000000000000000	NQUTU	849	0		[Redacted due to POPIA]	Vacant Land	PTN 0 OF ERF 849 NQUTU	474	R75,000		M	Vacant residential land	000000		0
NOGT02370000850000000000000000	NQUTU	850	0		[Redacted due to POPIA]	Residential	PTN 0 OF ERF 850 NQUTU	450	R260,000		M	Single family	000000		0
NOGT02370000851000000000000000	NQUTU	851	0		[Redacted due to POPIA]	Residential	PTN 0 OF ERF 851 NQUTU	450	R315,000		M	Single family	000000		0
NOGT02370000852000000000000000	NQUTU	852	0		[Redacted due to POPIA]	Vacant Land	PTN 0 OF ERF 852 NQUTU	450	R70,000		M	Vacant residential land	000000		0
NOGT02370000853000000000000000	NQUTU	853	0		[Redacted due to POPIA]	Residential	PTN 0 OF ERF 853 NQUTU	450	R460,000		M	Single family	000000		0
NOGT02370000854000000000000000	NQUTU	854	0		[Redacted due to POPIA]	Residential	PTN 0 OF ERF 854 NQUTU	450	R350,000		M	Single family	000000		0
NOGT02370000855000000000000000	NQUTU	855	0		[Redacted due to POPIA]	Residential	PTN 0 OF ERF 855 NQUTU	450	R520,000		M	Single family	000000		0
NOGT02370000856000000000000000	NQUTU	856	0		[Redacted due to POPIA]	Residential	PTN 0 OF ERF 856 NQUTU	450	R400,000		M	Single family	000000		0
NOGT02370000857000000000000000	NQUTU	857	0		[Redacted due to POPIA]	Residential	PTN 0 OF ERF 857 NQUTU	450	R280,000		M	Single family	000000		0
NOGT02370000858000000000000000	NQUTU	858	0		[Redacted due to POPIA]	Residential	PTN 0 OF ERF 858 NQUTU	450	R270,000		M	Single family	000000		0
NOGT02370000859000000000000000	NQUTU	859	0		[Redacted due to POPIA]	Vacant Land	PTN 0 OF ERF 859 NQUTU	638	R95,000		M	Vacant residential land	000000		0
NOGT02370000860000000000000000	NQUTU	860	0		[Redacted due to POPIA]	Residential	PTN 0 OF ERF 860 NQUTU	618	R370,000		M	Single family	000000		0
NOGT02370000861000000000000000	NQUTU	861	0		[Redacted due to POPIA]	Vacant Land	PTN 0 OF ERF 861 NQUTU	449	R70,000		M	Vacant residential land	000000		0
NOGT02370000862000000000000000	NQUTU	862	0		[Redacted due to POPIA]	Residential	PTN 0 OF ERF 862 NQUTU	450	R420,000		M	Single family	000000		0
NOGT02370000863000000000000000	NQUTU	863	0		[Redacted due to POPIA]	Vacant Land	PTN 0 OF ERF 863 NQUTU	450	R70,000		M	Vacant residential land	000000		0
NOGT02370000864000000000000000	NQUTU	864	0		[Redacted due to POPIA]	Residential	PTN 0 OF ERF 864 NQUTU	450	R390,000		M	Single family	000000		0
NOGT02370000865000000000000000	NQUTU	865	0		[Redacted due to POPIA]	Residential	PTN 0 OF ERF 865 NQUTU	450	R330,000		M	Single family	000000		0
NOGT02370000866000000000000000	NQUTU	866	0		[Redacted due to POPIA]	Residential	PTN 0 OF ERF 866 NQUTU	450	R360,000		M	Single family	000000		0
NOGT02370000867000000000000000	NQUTU	867	0		[Redacted due to POPIA]	Vacant Land	PTN 0 OF ERF 867 NQUTU	450	R70,000		M	Vacant residential land	000000		0
NOGT02370000868000000000000000	NQUTU	868	0		[Redacted due to POPIA]	Vacant Land	PTN 0 OF ERF 868 NQUTU	449	R70,000		M	Vacant residential land	000000		0
NOGT02370000869000000000000000	NQUTU	869	0		[Redacted due to POPIA]	Residential	PTN 0 OF ERF 869 NQUTU	450	R550,000		M	Single family	000000		0
NOGT02370000870000000000000000	NQUTU	870	0		[Redacted due to POPIA]	Residential	PTN 0 OF ERF 870 NQUTU	450	R420,000		M	Single family	000000		0
NOGT02370000871000000000000000	NQUTU	871	0		[Redacted due to POPIA]	Residential	PTN 0 OF ERF 871 NQUTU	450	R290,000		M	Single family	000000		0
NOGT02370000872000000000000000	NQUTU	872	0		[Redacted due to POPIA]	Vacant Land	PTN 0 OF ERF 872 NQUTU	618	R90,000		M	Vacant residential land	000000		0
NOGT02370000873000000000000000	NQUTU	873	0		[Redacted due to POPIA]	Residential	PTN 0 OF ERF 873 NQUTU	618	R440,000		M	Single family	000000		0
NOGT02370000874000000000000000	NQUTU	874	0		[Redacted due to POPIA]	Residential	PTN 0 OF ERF 874 NQUTU	450	R680,000		M	Single family	000000		0
NOGT02370000875000000000000000	NQUTU	875	0		[Redacted due to POPIA]	Residential	PTN 0 OF ERF 875 NQUTU	450	R640,000		M	Single family	000000		0
NOGT02370000876000000000000000	NQUTU	876	0		[Redacted due to POPIA]	Residential	PTN 0 OF ERF 876 NQUTU	450	R340,000		M	Single family	000000		0
NOGT02370000877000000000000000	NQUTU	877	0		[Redacted due to POPIA]	Residential	PTN 0 OF ERF 877 NQUTU	450	R510,000		M	Single family	000000		0
NOGT02370000878000000000000000	NQUTU	878	0		[Redacted due to POPIA]	Residential	PTN 0 OF ERF 878 NQUTU	450	R270,000		M	Single family	000000		0
NOGT02370000879000000000000000	NQUTU	879	0		[Redacted due to POPIA]	Residential	PTN 0 OF ERF 879 NQUTU	450	R250,000		M	Single family	000000		0
NOGT02370000880000000000000000	NQUTU	880	0		[Redacted due to POPIA]	Vacant Land	PTN 0 OF ERF 880 NQUTU	449	R70,000		M	Vacant residential land	000000		0
NOGT02370000881000000000000000	NQUTU	881	0		[Redacted due to POPIA]	Vacant Land	PTN 0 OF ERF 881 NQUTU	450	R70,000		M	Vacant residential land	000000		0
NOGT02370000882000000000000000	NQUTU	882	0		[Redacted due to POPIA]	Residential	PTN 0 OF ERF 882 NQUTU	450	R410,000		M	Single family	000000		0
NOGT02370000883000000000000000	NQUTU	883	0		[Redacted due to POPIA]	Residential	PTN 0 OF ERF 883 NQUTU	450	R440,000		M	Single family	000000		0
NOGT02370000884000000000000000	NQUTU	884	0		[Redacted due to POPIA]	Vacant Land	PTN 0 OF ERF 884 NQUTU	450	R70,000		M	Vacant residential land	000000		0
NOGT02370000885000000000000000	NQUTU	885	0		[Redacted due to POPIA]	Residential	PTN 0 OF ERF 885 NQUTU	618	R280,000		M	Single family	000000		0
NOGT02370000886000000000000000	NQUTU	886	0		[Redacted due to POPIA]	Multi Use Property	PTN 0 OF ERF 886 NQUTU	30,870	R0		M	Multiple Use	000000		0
NOGT0237000088600000000000M00001	NQUTU	886	0		[Redacted due to POPIA]	Public Service Purpose	PTN 0 OF ERF 886 NQUTU	8,247	R3,070,000		M	Medical Clinic	M00001		0
NOGT0237000088600000000000M00002	NQUTU	886	0		[Redacted due to POPIA]	Public Service Purpose	PTN 0 OF ERF 886 NQUTU	18,445	R2,180,000		M	Public School	M00002		0

SG32 CODE	TOWNSHIP NAME	ERF NUMBER	PORTION	FARM NAME	OWNER	RATES CATEGORY	ADDRESS	EXTENT	MARKET VALUE	SHORT COMMENT	HH STATUS	USE CATEGORY	SUB UNIT NUMBER	SECTIONAL TITLE SCHEME	SECTIONAL TITLE UNIT
NQGT0237000009480000000000000000	NQUTU	948	0		[Redacted due to POPIA]	Multi Use Property	PTN 0 OF ERF 948 NQUTU	27,746	R0		M	Multiple Use	000000		0
NQGT0237000009480000000000000001	NQUTU	948	0		[Redacted due to POPIA]	Business Commercial & Industri	PTN 0 OF ERF 948 NQUTU	16,166	R12,390,000		M	College/University/Technikon (Tertiary)	M00001		0
NQGT0237000009480000000000000002	NQUTU	948	0		[Redacted due to POPIA]	Municipal	PTN 0 OF ERF 948 NQUTU	11,580	R580,000		M	Residential Land	M00002		0
NQGT0237000009490000000000000000	NQUTU	949	0		[Redacted due to POPIA]	Place of public worship	PTN 0 OF ERF 949 NQUTU	16,166	R3,050,000		M	College/University/Technikon (Tertiary)	000000		0
NQGT0237000009500000000000000000	NQUTU	950	0		[Redacted due to POPIA]	Vacant Land	PTN 0 OF ERF 950 NQUTU	11,580	R790,000		M	Residential Land	000000		0
NQGT0237000009510000000000000000	NQUTU	951	0		[Redacted due to POPIA]	Residential	PTN 0 OF ERF 951 NQUTU	450	R410,000		M	Single family	000000		0
NQGT0237000009520000000000000000	NQUTU	952	0		[Redacted due to POPIA]	Residential	PTN 0 OF ERF 952 NQUTU	450	R460,000		M	Single family	000000		0
NQGT0237000009530000000000000000	NQUTU	953	0		[Redacted due to POPIA]	Residential	PTN 0 OF ERF 953 NQUTU	450	R390,000		M	Single family	000000		0
NQGT0237000009540000000000000000	NQUTU	954	0		[Redacted due to POPIA]	Residential	PTN 0 OF ERF 954 NQUTU	450	R890,000		M	Single family	000000		0
NQGT0237000009550000000000000000	NQUTU	955	0		[Redacted due to POPIA]	Residential	PTN 0 OF ERF 955 NQUTU	450	R0	Valued with Erf 954	M	Single family	000000		0
NQGT0237000009560000000000000000	NQUTU	956	0		[Redacted due to POPIA]	Residential	PTN 0 OF ERF 956 NQUTU	450	R790,000		M	Single family	000000		0
NQGT0237000009570000000000000000	NQUTU	957	0		[Redacted due to POPIA]	Residential	PTN 0 OF ERF 957 NQUTU	522	R470,000		M	Single family	000000		0
NQGT0237000009580000000000000000	NQUTU	958	0		[Redacted due to POPIA]	Residential	PTN 0 OF ERF 958 NQUTU	634	R740,000		M	Single family	000000		0
NQGT0237000009590000000000000000	NQUTU	959	0		[Redacted due to POPIA]	Residential	PTN 0 OF ERF 959 NQUTU	544	R485,000		M	Single family	000000		0
NQGT0237000009600000000000000000	NQUTU	960	0		[Redacted due to POPIA]	Residential	PTN 0 OF ERF 960 NQUTU	450	R0	Valued with Erf 959	M	Single family	000000		0
NQGT0237000009610000000000000000	NQUTU	961	0		[Redacted due to POPIA]	Residential	PTN 0 OF ERF 961 NQUTU	450	R390,000		M	Single family	000000		0
NQGT0237000009620000000000000000	NQUTU	962	0		[Redacted due to POPIA]	Residential	PTN 0 OF ERF 962 NQUTU	450	R330,000		M	Single family	000000		0
NQGT0237000009630000000000000000	NQUTU	963	0		[Redacted due to POPIA]	Residential	PTN 0 OF ERF 963 NQUTU	450	R480,000		M	Single family	000000		0
NQGT0237000009640000000000000000	NQUTU	964	0		[Redacted due to POPIA]	Residential	PTN 0 OF ERF 964 NQUTU	450	R510,000		M	Single family	000000		0
NQGT0237000009650000000000000000	NQUTU	965	0		[Redacted due to POPIA]	Vacant Land	PTN 0 OF ERF 965 NQUTU	522	R85,000		M	Vacant residential land	000000		0
NQGT0237000009660000000000000000	NQUTU	966	0		[Redacted due to POPIA]	Residential	PTN 0 OF ERF 966 NQUTU	522	R350,000		M	Single family	000000		0
NQGT0237000009670000000000000000	NQUTU	967	0		[Redacted due to POPIA]	Residential	PTN 0 OF ERF 967 NQUTU	450	R530,000		M	Single family	000000		0
NQGT0237000009680000000000000000	NQUTU	968	0		[Redacted due to POPIA]	Residential	PTN 0 OF ERF 968 NQUTU	450	R290,000		M	Single family	000000		0
NQGT0237000009690000000000000000	NQUTU	969	0		[Redacted due to POPIA]	Residential	PTN 0 OF ERF 969 NQUTU	450	R320,000		M	Single family	000000		0
NQGT0237000009700000000000000000	NQUTU	970	0		[Redacted due to POPIA]	Residential	PTN 0 OF ERF 970 NQUTU	450	R320,000		M	Single family	000000		0
NQGT0237000009710000000000000000	NQUTU	971	0		[Redacted due to POPIA]	Residential	PTN 0 OF ERF 971 NQUTU	450	R600,000		M	Single family	000000		0
NQGT0237000009720000000000000000	NQUTU	972	0		[Redacted due to POPIA]	Residential	PTN 0 OF ERF 972 NQUTU	450	R600,000		M	Single family	000000		0
NQGT0237000009730000000000000000	NQUTU	973	0		[Redacted due to POPIA]	Residential	PTN 0 OF ERF 973 NQUTU	450	R320,000		M	Single family	000000		0
NQGT0237000009740000000000000000	NQUTU	974	0		[Redacted due to POPIA]	Residential	PTN 0 OF ERF 974 NQUTU	450	R320,000		M	Single family	000000		0
NQGT0237000009750000000000000000	NQUTU	975	0		[Redacted due to POPIA]	Vacant Land	PTN 0 OF ERF 975 NQUTU	450	R70,000		M	Vacant residential land	000000		0
NQGT0237000009760000000000000000	NQUTU	976	0		[Redacted due to POPIA]	Residential	PTN 0 OF ERF 976 NQUTU	450	R500,000		M	Single family	000000		0
NQGT0237000009770000000000000000	NQUTU	977	0		[Redacted due to POPIA]	Residential	PTN 0 OF ERF 977 NQUTU	450	R450,000		M	Single family	000000		0
NQGT0237000009780000000000000000	NQUTU	978	0		[Redacted due to POPIA]	Residential	PTN 0 OF ERF 978 NQUTU	450	R320,000		M	Single family	000000		0
NQGT0237000009790000000000000000	NQUTU	979	0		[Redacted due to POPIA]	Residential	PTN 0 OF ERF 979 NQUTU	450	R450,000		M	Single family	000000		0
NQGT0237000009800000000000000000	NQUTU	980	0		[Redacted due to POPIA]	Residential	PTN 0 OF ERF 980 NQUTU	450	R550,000		M	Single family	000000		0
NQGT0237000009810000000000000000	NQUTU	981	0		[Redacted due to POPIA]	Vacant Land	PTN 0 OF ERF 981 NQUTU	450	R70,000		M	Vacant residential land	000000		0
NQGT0237000009820000000000000000	NQUTU	982	0		[Redacted due to POPIA]	Vacant Land	PTN 0 OF ERF 982 NQUTU	477	R75,000		M	Vacant residential land	000000		0
NQGT0237000009830000000000000000	NQUTU	983	0		[Redacted due to POPIA]	Residential	PTN 0 OF ERF 983 NQUTU	450	R360,000		M	Single family	000000		0
NQGT0237000009840000000000000000	NQUTU	984	0		[Redacted due to POPIA]	Residential	PTN 0 OF ERF 984 NQUTU	450	R500,000		M	Single family	000000		0
NQGT0237000009850000000000000000	NQUTU	985	0		[Redacted due to POPIA]	Residential	PTN 0 OF ERF 985 NQUTU	450	R300,000		M	Single family	000000		0
NQGT0237000009860000000000000000	NQUTU	986	0		[Redacted due to POPIA]	Vacant Land	PTN 0 OF ERF 986 NQUTU	450	R70,000		M	Vacant residential land	000000		0
NQGT0237000009870000000000000000	NQUTU	987	0		[Redacted due to POPIA]	Residential	PTN 0 OF ERF 987 NQUTU	450	R460,000		M	Single family	000000		0
NQGT0237000009880000000000000000	NQUTU	988	0		[Redacted due to POPIA]	Vacant Land	PTN 0 OF ERF 988 NQUTU	450	R70,000		M	Vacant residential land	000000		0
NQGT0237000009890000000000000000	NQUTU	989	0		[Redacted due to POPIA]	Residential	PTN 0 OF ERF 989 NQUTU	450	R370,000		M	Single family	000000		0
NQGT0237000009900000000000000000	NQUTU	990	0		[Redacted due to POPIA]	Residential	PTN 0 OF ERF 990 NQUTU	450	R330,000		M	Single family	000000		0
NQGT0237000009910000000000000000	NQUTU	991	0		[Redacted due to POPIA]	Residential	PTN 0 OF ERF 991 NQUTU	450	R420,000		M	Single family	000000		0
NQGT0237000009920000000000000000	NQUTU	992	0		[Redacted due to POPIA]	Residential	PTN 0 OF ERF 992 NQUTU	450	R350,000		M	Single family	000000		0
NQGT0237000009930000000000000000	NQUTU	993	0		[Redacted due to POPIA]	Vacant Land	PTN 0 OF ERF 993 NQUTU	450	R70,000		M	Vacant residential land	000000		0
NQGT0237000009940000000000000000	NQUTU	994	0		[Redacted due to POPIA]	Residential	PTN 0 OF ERF 994 NQUTU	450	R310,000		M	Single family	000000		0
NQGT0237000009950000000000000000	NQUTU	995	0		[Redacted due to POPIA]	Residential	PTN 0 OF ERF 995 NQUTU	450	R250,000		M	Single family	000000		0
NQGT0237000009960000000000000000	NQUTU	996	0		[Redacted due to POPIA]	Residential	PTN 0 OF ERF 996 NQUTU	477	R440,000		M	Single family	000000		0
NQGT0237000009970000000000000000	NQUTU	997	0		[Redacted due to POPIA]	Residential	PTN 0 OF ERF 997 NQUTU	477	R280,000		M	Single family	000000		0
NQGT0237000009980000000000000000	NQUTU	998	0		[Redacted due to POPIA]	Vacant Land	PTN 0 OF ERF 998 NQUTU	450	R70,000		M	Vacant residential land	000000		0
NQGT0237000009990000000000000000	NQUTU	999	0		[Redacted due to POPIA]	Residential	PTN 0 OF ERF 999 NQUTU	450	R320,000		M	Single family	000000		0
NQGT0237000010000000000000000000	NQUTU	1000	0		[Redacted due to POPIA]	Residential	PTN 0 OF ERF 1000 NQUTU	450	R650,000		M	Single family	000000		0
NQGT0237000010010000000000000000	NQUTU	1001	0		[Redacted due to POPIA]	Residential	PTN 0 OF ERF 1001 NQUTU	450	R330,000		M	Single family	000000		0
NQGT0237000010020000000000000000	NQUTU	1002	0		[Redacted due to POPIA]	Residential	PTN 0 OF ERF 1002 NQUTU	450	R560,000		M	Single family	000000		0
NQGT0237000010030000000000000000	NQUTU	1003	0		[Redacted due to POPIA]	Residential	PTN 0 OF ERF 1003 NQUTU	450	R380,000		M	Single family	000000		0
NQGT0237000010040000000000000000	NQUTU	1004	0		[Redacted due to POPIA]	Residential	PTN 0 OF ERF 1004 NQUTU	450	R470,000		M	Single family	000000		0
NQGT0237000010050000000000000000	NQUTU	1005	0		[Redacted due to POPIA]	Residential	PTN 0 OF ERF 1005 NQUTU	450	R270,000		M	Single family	000000		0
NQGT0237000010060000000000000000	NQUTU	1006	0		[Redacted due to POPIA]	Vacant Land	PTN 0 OF ERF 1006 NQUTU	450	R70,000		M	Vacant residential land	000000		0
NQGT0237000010070000000000000000	NQUTU	1007	0		[Redacted due to POPIA]	Vacant Land	PTN 0 OF ERF 1007 NQUTU	450	R70,000		M	Vacant residential land	000000		0

SG32 CODE	TOWNSHIP NAME	ERF NUMBER	PORTION	FARM NAME	OWNER	RATES CATEGORY	ADDRESS	EXTENT	MARKET VALUE	SHORT COMMENT	HH STATUS	USE CATEGORY	SUB UNIT NUMBER	SECTIONAL TITLE SCHEME	SECTIONAL TITLE UNIT
NOGT0237000017260000000000000000	NQUTU	1726	0		[Redacted due to POPIA]	Residential	PTN 0 OF ERF 1726 NQUTU	882	R55,000		M	Single family	000000		0
NOGT0237000017270000000000000000	NQUTU	1727	0		[Redacted due to POPIA]	Residential	PTN 0 OF ERF 1727 NQUTU	882	R165,000		M	Single family	000000		0
NOGT0237000017280000000000000000	NQUTU	1728	0		[Redacted due to POPIA]	Residential	PTN 0 OF ERF 1728 NQUTU	450	R140,000		M	Single family	000000		0
NOGT0237000017290000000000000000	NQUTU	1729	0		[Redacted due to POPIA]	Residential	PTN 0 OF ERF 1729 NQUTU	450	R250,000		M	Single family	000000		0
NOGT0237000017300000000000000000	NQUTU	1730	0		[Redacted due to POPIA]	Residential	PTN 0 OF ERF 1730 NQUTU	450	R200,000		M	Single family	000000		0
NOGT0237000017310000000000000000	NQUTU	1731	0		[Redacted due to POPIA]	Residential	PTN 0 OF ERF 1731 NQUTU	450	R250,000		M	Single family	000000		0
NOGT0237000017320000000000000000	NQUTU	1732	0		[Redacted due to POPIA]	Residential	PTN 0 OF ERF 1732 NQUTU	450	R80,000		M	Single family	000000		0
NOGT0237000017330000000000000000	NQUTU	1733	0		[Redacted due to POPIA]	Residential	PTN 0 OF ERF 1733 NQUTU	900	R320,000		M	Single family	000000		0
NOGT0237000017340000000000000000	NQUTU	1734	0		[Redacted due to POPIA]	Municipal	PTN 0 OF ERF 1734 NQUTU	644	R90,000		M	Other Land	000000		0
NOGT0237000017350000000000000000	NQUTU	1735	0		[Redacted due to POPIA]	Residential	PTN 0 OF ERF 1735 NQUTU	450	R145,000		M	Single family	000000		0
NOGT0237000017360000000000000000	NQUTU	1736	0		[Redacted due to POPIA]	Residential	PTN 0 OF ERF 1736 NQUTU	450	R55,000		M	Single family	000000		0
NOGT0237000017370000000000000000	NQUTU	1737	0		[Redacted due to POPIA]	Residential	PTN 0 OF ERF 1737 NQUTU	450	R70,000		M	Single family	000000		0
NOGT0237000017380000000000000000	NQUTU	1738	0		[Redacted due to POPIA]	Residential	PTN 0 OF ERF 1738 NQUTU	450	R95,000		M	Single family	000000		0
NOGT0237000017390000000000000000	NQUTU	1739	0		[Redacted due to POPIA]	Residential	PTN 0 OF ERF 1739 NQUTU	450	R55,000		M	Single family	000000		0
NOGT0237000017400000000000000000	NQUTU	1740	0		[Redacted due to POPIA]	Residential	PTN 0 OF ERF 1740 NQUTU	450	R80,000		M	Single family	000000		0
NOGT0237000017410000000000000000	NQUTU	1741	0		[Redacted due to POPIA]	Residential	PTN 0 OF ERF 1741 NQUTU	450	R95,000		M	Single family	000000		0
NOGT0237000017420000000000000000	NQUTU	1742	0		[Redacted due to POPIA]	Residential	PTN 0 OF ERF 1742 NQUTU	517	R155,000		M	Single family	000000		0
NOGT0237000017430000000000000000	NQUTU	1743	0		[Redacted due to POPIA]	Residential	PTN 0 OF ERF 1743 NQUTU	450	R55,000		M	Single family	000000		0
NOGT0237000017510000000000000000	NQUTU	1751	0		[Redacted due to POPIA]	Residential	PTN 0 OF ERF 1751 NQUTU	450	R150,000		M	Single family	000000		0
NOGT0237000017520000000000000000	NQUTU	1752	0		[Redacted due to POPIA]	Residential	PTN 0 OF ERF 1752 NQUTU	450	R150,000		M	Single family	000000		0
NOGT0237000017530000000000000000	NQUTU	1753	0		[Redacted due to POPIA]	Residential	PTN 0 OF ERF 1753 NQUTU	450	R90,000		M	Single family	000000		0
NOGT0237000017540000000000000000	NQUTU	1754	0		[Redacted due to POPIA]	Residential	PTN 0 OF ERF 1754 NQUTU	450	R130,000		M	Single family	000000		0
NOGT0237000017550000000000000000	NQUTU	1755	0		[Redacted due to POPIA]	Residential	PTN 0 OF ERF 1755 NQUTU	450	R150,000		M	Single family	000000		0
NOGT0237000017560000000000000000	NQUTU	1756	0		[Redacted due to POPIA]	Residential	PTN 0 OF ERF 1756 NQUTU	450	R90,000		M	Single family	000000		0
NOGT0237000017570000000000000000	NQUTU	1757	0		[Redacted due to POPIA]	Residential	PTN 0 OF ERF 1757 NQUTU	450	R90,000		M	Single family	000000		0
NOGT0237000017580000000000000000	NQUTU	1758	0		[Redacted due to POPIA]	Residential	PTN 0 OF ERF 1758 NQUTU	564	R170,000		M	Single family	000000		0
NOGT0237000017590000000000000000	NQUTU	1759	0		[Redacted due to POPIA]	Residential	PTN 0 OF ERF 1759 NQUTU	509	R70,000		M	Single family	000000		0
NOGT0237000017600000000000000000	NQUTU	1760	0		[Redacted due to POPIA]	Residential	PTN 0 OF ERF 1760 NQUTU	450	R140,000		M	Single family	000000		0
NOGT0237000017610000000000000000	NQUTU	1761	0		[Redacted due to POPIA]	Residential	PTN 0 OF ERF 1761 NQUTU	450	R90,000		M	Single family	000000		0
NOGT0237000017620000000000000000	NQUTU	1762	0		[Redacted due to POPIA]	Residential	PTN 0 OF ERF 1762 NQUTU	450	R95,000		M	Single family	000000		0
NOGT0237000017630000000000000000	NQUTU	1763	0		[Redacted due to POPIA]	Residential	PTN 0 OF ERF 1763 NQUTU	450	R55,000		M	Single family	000000		0
NOGT0237000017640000000000000000	NQUTU	1764	0		[Redacted due to POPIA]	Residential	PTN 0 OF ERF 1764 NQUTU	450	R75,000		M	Single family	000000		0
NOGT0237000017650000000000000000	NQUTU	1765	0		[Redacted due to POPIA]	Residential	PTN 0 OF ERF 1765 NQUTU	450	R80,000		M	Single family	000000		0
NOGT0237000017660000000000000000	NQUTU	1766	0		[Redacted due to POPIA]	Residential	PTN 0 OF ERF 1766 NQUTU	522	R150,000		M	Single family	000000		0
NOGT0237000017670000000000000000	NQUTU	1767	0		[Redacted due to POPIA]	Residential	PTN 0 OF ERF 1767 NQUTU	522	R150,000		M	Single family	000000		0
NOGT0237000017680000000000000000	NQUTU	1768	0		[Redacted due to POPIA]	Residential	PTN 0 OF ERF 1768 NQUTU	450	R55,000		M	Single family	000000		0
NOGT0237000017690000000000000000	NQUTU	1769	0		[Redacted due to POPIA]	Residential	PTN 0 OF ERF 1769 NQUTU	450	R55,000		M	Single family	000000		0
NOGT0237000017700000000000000000	NQUTU	1770	0		[Redacted due to POPIA]	Residential	PTN 0 OF ERF 1770 NQUTU	450	R120,000		M	Single family	000000		0
NOGT0237000017710000000000000000	NQUTU	1771	0		[Redacted due to POPIA]	Residential	PTN 0 OF ERF 1771 NQUTU	450	R150,000		M	Single family	000000		0
NOGT0237000017720000000000000000	NQUTU	1772	0		[Redacted due to POPIA]	Residential	PTN 0 OF ERF 1772 NQUTU	450	R110,000		M	Single family	000000		0
NOGT0237000017730000000000000000	NQUTU	1773	0		[Redacted due to POPIA]	Residential	PTN 0 OF ERF 1773 NQUTU	450	R165,000		M	Single family	000000		0
NOGT0237000017740000000000000000	NQUTU	1774	0		[Redacted due to POPIA]	Residential	PTN 0 OF ERF 1774 NQUTU	499	R180,000		M	Single family	000000		0
NOGT0237000023710000000000000000	NQUTU	2371	0		[Redacted due to POPIA]	Municipal	PTN 0 OF ERF 2371 NQUTU	8,936	R300,000		M	Other Land	000000		0
NOGT0237000023720000000000000000	NQUTU	2372	0		[Redacted due to POPIA]	Vacant Land	PTN 0 OF ERF 2372 NQUTU	859	R130,000		M	Vacant residential land	000000		0
NOGT0237000023730000000000000000	NQUTU	2373	0		[Redacted due to POPIA]	Residential	PTN 0 OF ERF 2373 NQUTU	546	R530,000		M	Single family	000000		0
NOGT0237000023740000000000000000	NQUTU	2374	0		[Redacted due to POPIA]	Vacant Land	PTN 0 OF ERF 2374 NQUTU	950	R135,000		M	Vacant residential land	000000		0
NOGT0237000023750000000000000000	NQUTU	2375	0		[Redacted due to POPIA]	Residential	PTN 0 OF ERF 2375 NQUTU	600	R600,000		M	Single family	000000		0
NOGT0237000023760000000000000000	NQUTU	2376	0		[Redacted due to POPIA]	Residential	PTN 0 OF ERF 2376 NQUTU	750	R670,000		M	Single family	000000		0
NOGT0237000023770000000000000000	NQUTU	2377	0		[Redacted due to POPIA]	Residential	PTN 0 OF ERF 2377 NQUTU	732	R400,000		M	Single family	000000		0
NOGT0237000023780000000000000000	NQUTU	2378	0		[Redacted due to POPIA]	Place of public worship	PTN 0 OF ERF 2378 NQUTU	7,354	R1,400,000		M	Worship centre	000000		0
NOGT0237000023790000000000000000	NQUTU	2379	0		[Redacted due to POPIA]	Residential	PTN 0 OF ERF 2379 NQUTU	600	R840,000		M	Single family	000000		0
NOGT0237000023810000000000000000	NQUTU	2381	0		[Redacted due to POPIA]	Municipal	PTN 0 OF ERF 2381 NQUTU	5,290	R3,400,000		M	WaterReserv/TrmtWks/PumpHse	000000		0
NOGT0237000023820000000000000000	NQUTU	2382	0		[Redacted due to POPIA]	Vacant Land	PTN 0 OF ERF 2382 NQUTU	6,300	R315,000		M	Vacant residential land	000000		0
NOGT0237000023830000000000000000	NQUTU	2383	0		[Redacted due to POPIA]	Municipal	PTN 0 OF ERF 2383 NQUTU	36,745	R5,150,000		M		000000		0
NOGT0237000023850000000000000000	NQUTU	2385	0		[Redacted due to POPIA]	Residential	PTN 0 OF ERF 2385 NQUTU	478	R665,000		M	Single family	000000		0
NOGT0237000023880000000000000000	NQUTU	2388	0		[Redacted due to POPIA]	Residential	PTN 0 OF ERF 2388 NQUTU	450	R420,000		M	Single family	000000		0
NOGT0237000023890000000000000000	NQUTU	2389	0		[Redacted due to POPIA]	Residential	PTN 0 OF ERF 2389 NQUTU	450	R400,000		M	Single family	000000		0
NOGT0237000023900000000000000000	NQUTU	2390	0		[Redacted due to POPIA]	Residential	PTN 0 OF ERF 2390 NQUTU	880	R510,000		M	Single family	000000		0
NOGT0237000023910000000000000000	NQUTU	2391	0		[Redacted due to POPIA]	Vacant Land	PTN 0 OF ERF 2391 NQUTU	811	R115,000		M	Vacant residential land	000000		0
NOGT0237000023920000000000000000	NQUTU	2392	0		[Redacted due to POPIA]	Vacant Land	PTN 0 OF ERF 2392 NQUTU	540	R80,000		M	Vacant residential land	000000		0
NOGT0237000023930000000000000000	NQUTU	2393	0		[Redacted due to POPIA]	Residential	PTN 0 OF ERF 2393 NQUTU	636	R700,000		M	Single family	000000		0
NOGT0237000023940000000000000000	NQUTU	2394	0		[Redacted due to POPIA]	Residential	PTN 0 OF ERF 2394 NQUTU	504	R490,000		M	Single family	000000		0

SG32 CODE	TOWNSHIP NAME	ERF NUMBER	PORTION	FARM NAME	OWNER	RATES CATEGORY	ADDRESS	EXTENT	MARKET VALUE	SHORT COMMENT	HH STATUS	USE CATEGORY	SUB UNIT NUMBER	SECTIONAL TITLE SCHEME	SECTIONAL TITLE UNIT
NOGT0237000023950000000000000000	NQUTU	2395	0		[Redacted due to POPIA]	Residential	PTN 0 OF ERF 2395 NQUTU	600	R380,000		M	Single family	000000		0
NOGT0237000023960000000000000000	NQUTU	2396	0		[Redacted due to POPIA]	Residential	PTN 0 OF ERF 2396 NQUTU	600	R720,000		M	Single family	000000		0
NOGT0237000023970000000000000000	NQUTU	2397	0		[Redacted due to POPIA]	Vacant Land	PTN 0 OF ERF 2397 NQUTU	450	R70,000		M	Vacant residential land	000000		0
NOGT0237000023980000000000000000	NQUTU	2398	0		[Redacted due to POPIA]	Residential	PTN 0 OF ERF 2398 NQUTU	450	R220,000		M	Single family	000000		0
NOGT0237000023990000000000000000	NQUTU	2399	0		[Redacted due to POPIA]	Residential	PTN 0 OF ERF 2399 NQUTU	450	R300,000		M	Single family	000000		0
NOGT0237000024000000000000000000	NQUTU	2400	0		[Redacted due to POPIA]	Vacant Land	PTN 0 OF ERF 2400 NQUTU	688	R95,000		M	Vacant residential land	000000		0
NOGT0237000024010000000000000000	NQUTU	2401	0		[Redacted due to POPIA]	Residential	PTN 0 OF ERF 2401 NQUTU	449	R600,000		M	Single family	000000		0
NOGT0237000024020000000000000000	NQUTU	2402	0		[Redacted due to POPIA]	Residential	PTN 0 OF ERF 2402 NQUTU	449	R550,000		M	Single family	000000		0
NOGT0237000024030000000000000000	NQUTU	2403	0		[Redacted due to POPIA]	Residential	PTN 0 OF ERF 2403 NQUTU	449	R450,000		M	Single family	000000		0
NOGT0237000024040000000000000000	NQUTU	2404	0		[Redacted due to POPIA]	Vacant Land	PTN 0 OF ERF 2404 NQUTU	599	R90,000		M	Vacant residential land	000000		0
NOGT0237000024050000000000000000	NQUTU	2405	0		[Redacted due to POPIA]	Residential	PTN 0 OF ERF 2405 NQUTU	525	R480,000		M	Single family	000000		0
NOGT0237000024060000000000000000	NQUTU	2406	0		[Redacted due to POPIA]	Vacant Land	PTN 0 OF ERF 2406 NQUTU	459	R70,000		M	Vacant residential land	000000		0
NOGT0237000024070000000000000000	NQUTU	2407	0		[Redacted due to POPIA]	Residential	PTN 0 OF ERF 2407 NQUTU	459	R350,000		M	Single family	000000		0
NOGT0237000024080000000000000000	NQUTU	2408	0		[Redacted due to POPIA]	Vacant Land	PTN 0 OF ERF 2408 NQUTU	459	R70,000		M	Vacant residential land	000000		0
NOGT0237000024090000000000000000	NQUTU	2409	0		[Redacted due to POPIA]	Vacant Land	PTN 0 OF ERF 2409 NQUTU	635	R90,000		M	Vacant residential land	000000		0
NOGT0237000024100000000000000000	NQUTU	2410	0		[Redacted due to POPIA]	Residential	PTN 0 OF ERF 2410 NQUTU	437	R410,000		M	Single family	000000		0
NOGT0237000024110000000000000000	NQUTU	2411	0		[Redacted due to POPIA]	Vacant Land	PTN 0 OF ERF 2411 NQUTU	437	R70,000		M	Vacant residential land	000000		0
NOGT0237000024120000000000000000	NQUTU	2412	0		[Redacted due to POPIA]	Residential	PTN 0 OF ERF 2412 NQUTU	437	R280,000		M	Single family	000000		0
NOGT0237000024130000000000000000	NQUTU	2413	0		[Redacted due to POPIA]	Residential	PTN 0 OF ERF 2413 NQUTU	546	R300,000		M	Single family	000000		0
NOGT0237000024140000000000000000	NQUTU	2414	0		[Redacted due to POPIA]	Residential	PTN 0 OF ERF 2414 NQUTU	546	R180,000		M	Single family	000000		0
NOGT0237000024150000000000000000	NQUTU	2415	0		[Redacted due to POPIA]	Residential	PTN 0 OF ERF 2415 NQUTU	437	R240,000		M	Single family	000000		0
NOGT0237000024160000000000000000	NQUTU	2416	0		[Redacted due to POPIA]	Residential	PTN 0 OF ERF 2416 NQUTU	492	R230,000		M	Single family	000000		0
NOGT0237000024170000000000000000	NQUTU	2417	0		[Redacted due to POPIA]	Residential	PTN 0 OF ERF 2417 NQUTU	487	R460,000		M	Single family	000000		0
NOGT0237000024180000000000000000	NQUTU	2418	0		[Redacted due to POPIA]	Vacant Land	PTN 0 OF ERF 2418 NQUTU	530	R80,000		M	Vacant residential land	000000		0
NOGT0237000024190000000000000000	NQUTU	2419	0		[Redacted due to POPIA]	Vacant Land	PTN 0 OF ERF 2419 NQUTU	672	R95,000		M	Vacant residential land	000000		0
NOGT0237000024200000000000000000	NQUTU	2420	0		[Redacted due to POPIA]	Residential	PTN 0 OF ERF 2420 NQUTU	548	R340,000		M	Single family	000000		0
NOGT0237000024210000000000000000	NQUTU	2421	0		[Redacted due to POPIA]	Residential	PTN 0 OF ERF 2421 NQUTU	773	R380,000		M	Single family	000000		0
NOGT0237000024220000000000000000	NQUTU	2422	0		[Redacted due to POPIA]	Residential	PTN 0 OF ERF 2422 NQUTU	503	R340,000		M	Single family	000000		0
NOGT0237000024230000000000000000	NQUTU	2423	0		[Redacted due to POPIA]	Residential	PTN 0 OF ERF 2423 NQUTU	629	R400,000		M	Single family	000000		0
NOGT0237000024240000000000000000	NQUTU	2424	0		[Redacted due to POPIA]	Residential	PTN 0 OF ERF 2424 NQUTU	629	R400,000		M	Single family	000000		0
NOGT0237000024250000000000000000	NQUTU	2425	0		[Redacted due to POPIA]	Vacant Land	PTN 0 OF ERF 2425 NQUTU	504	R80,000		M	Vacant residential land	000000		0
NOGT0237000024260000000000000000	NQUTU	2426	0		[Redacted due to POPIA]	Residential	PTN 0 OF ERF 2426 NQUTU	504	R320,000		M	Single family	000000		0
NOGT0237000024270000000000000000	NQUTU	2427	0		[Redacted due to POPIA]	Residential	PTN 0 OF ERF 2427 NQUTU	504	R400,000		M	Single family	000000		0
NOGT0237000024280000000000000000	NQUTU	2428	0		[Redacted due to POPIA]	Residential	PTN 0 OF ERF 2428 NQUTU	781	R380,000		M	Single family	000000		0
NOGT0237000024290000000000000000	NQUTU	2429	0		[Redacted due to POPIA]	Vacant Land	PTN 0 OF ERF 2429 NQUTU	460	R75,000		M	Vacant residential land	000000		0
NOGT0237000024300000000000000000	NQUTU	2430	0		[Redacted due to POPIA]	Residential	PTN 0 OF ERF 2430 NQUTU	460	R520,000		M	Single family	000000		0
NOGT0237000024310000000000000000	NQUTU	2431	0		[Redacted due to POPIA]	Residential	PTN 0 OF ERF 2431 NQUTU	460	R380,000		M	Single family	000000		0
NOGT0237000024320000000000000000	NQUTU	2432	0		[Redacted due to POPIA]	Residential	PTN 0 OF ERF 2432 NQUTU	525	R410,000		M	Single family	000000		0
NOGT0237000024330000000000000000	NQUTU	2433	0		[Redacted due to POPIA]	Municipal	PTN 0 OF ERF 2433 NQUTU	55,500	R550,000		M	Other Land	000000		0
NOGT0237000024340000000000000000	NQUTU	2434	0		[Redacted due to POPIA]	Residential	PTN 0 OF ERF 2434 NQUTU	808	R95,000		M	Single family	000000		0
NOGT0237000024350000000000000000	NQUTU	2435	0		[Redacted due to POPIA]	Residential	PTN 0 OF ERF 2435 NQUTU	608	R55,000		M	Single family	000000		0
NOGT0237000024360000000000000000	NQUTU	2436	0		[Redacted due to POPIA]	Residential	PTN 0 OF ERF 2436 NQUTU	563	R175,000		M	Single family	000000		0
NOGT0237000024370000000000000000	NQUTU	2437	0		[Redacted due to POPIA]	Residential	PTN 0 OF ERF 2437 NQUTU	512	R150,000		M	Single family	000000		0
NOGT0237000024380000000000000000	NQUTU	2438	0		[Redacted due to POPIA]	Residential	PTN 0 OF ERF 2438 NQUTU	460	R250,000		M	Single family	000000		0
NOGT0237000024390000000000000000	NQUTU	2439	0		[Redacted due to POPIA]	Residential	PTN 0 OF ERF 2439 NQUTU	481	R0	Valued with Erf 2438	M	Single family	000000		0
NOGT0237000024400000000000000000	NQUTU	2440	0		[Redacted due to POPIA]	Residential	PTN 0 OF ERF 2440 NQUTU	657	R100,000		M	Single family	000000		0
NOGT0237000024410000000000000000	NQUTU	2441	0		[Redacted due to POPIA]	Municipal	PTN 0 OF ERF 2441 NQUTU	2,083	R800,000		M	Municipal Depot	000000		0
NOGT0237000024420000000000000000	NQUTU	2442	0		[Redacted due to POPIA]	Municipal	PTN 0 OF ERF 2442 NQUTU	8,769	R380,000		M	Other Land	000000		0
NOGT0237000024450000000000000000	NQUTU	2445	0		[Redacted due to POPIA]	Vacant Land	PTN 0 OF ERF 2445 NQUTU	5,523	R524,685		M	Vacant residential land	000000		0
NOGT0237000024460000000000000000	NQUTU	2446	0		[Redacted due to POPIA]	Municipal	PTN 0 OF ERF 2446 NQUTU	6,590	R420,000		M	Other Land	000000		0
NOGT0237000024470000000000000000	NQUTU	2447	0		[Redacted due to POPIA]	Municipal	PTN 0 OF ERF 2447 NQUTU	7,354	R440,000		M	Other Land	000000		0
NOGT0237000024510000000000000000	NQUTU	2451	0		[Redacted due to POPIA]	Municipal	PTN 0 OF ERF 2451 NQUTU	5,290	R420,000		M	Other Land	000000		0
NOGT0237000024550000000000000000	NQUTU	2455	0		[Redacted due to POPIA]	Business Commercial & Industri	PTN 0 OF ERF 2455 NQUTU	1,147	R870,000		M	Retail Shop	000000		0
NOGT0237000024560000000000000000	NQUTU	2456	0		[Redacted due to POPIA]	Business Commercial & Industri	PTN 0 OF ERF 2456 NQUTU	1,194	R510,000		M	Retail Shop	000000		0
NOGT0237000024570000000000000000	NQUTU	2457	0		[Redacted due to POPIA]	Business Commercial & Industri	PTN 0 OF ERF 2457 NQUTU	1,891	R8,510,000		M	Warehouse (Com)	000000		0
NOGT0237000024580000000000000000	NQUTU	2458	0		[Redacted due to POPIA]	Municipal	PTN 0 OF ERF 2458 NQUTU	6,432	R490,000		M	Bus/Taxi Terminal	000000		0
NOGT0237000024590000000000000000	NQUTU	2459	0		[Redacted due to POPIA]	Municipal	PTN 0 OF ERF 2459 NQUTU	7,086	R470,000		M	Other Land	000000		0
NOGT0237000024600000000000000000	NQUTU	2460	0		[Redacted due to POPIA]	Municipal	PTN 0 OF ERF 2460 NQUTU	4,410	R140,000		M	Informal Settlements	000000		0
NOGT0237000024610000000000000000	NQUTU	2461	0		[Redacted due to POPIA]	Municipal	PTN 0 OF ERF 2461 NQUTU	2,509	R140,000		M	Informal Settlements	000000		0
NOGT0237000024620000000000000000	NQUTU	2462	0		[Redacted due to POPIA]	Municipal	PTN 0 OF ERF 2462 NQUTU	2,773	R2,460,000		M	Retail Shop	000000		0
NOGT0237000024630000000000000000	NQUTU	2463	0		[Redacted due to POPIA]	Municipal	PTN 0 OF ERF 2463 NQUTU	3,510	R900,000		M	Bus/Taxi Terminal	000000		0
NOGT0237000024640000000000000000	NQUTU	2464	0		[Redacted due to POPIA]	Business Commercial & Industri	PTN 0 OF ERF 2464 NQUTU	12,079	R4,320,000		M	Warehouse (Com)	000000		0

SG32 CODE	TOWNSHIP NAME	ERF NUMBER	PORTION	FARM NAME	OWNER	RATES CATEGORY	ADDRESS	EXTENT	MARKET VALUE	SHORT COMMENT	HH STATUS	USE CATEGORY	SUB UNIT NUMBER	SECTIONAL TITLE SCHEME	SECTIONAL TITLE UNIT
NOGT0237000024650000000000000000	NQUTU	2465	0		[Redacted due to POPIA]	Municipal	PTN 0 OF ERF 2465 NQUTU	7,086	R350,000		M	Other Land	000000		0
NOGT0237000024660000000000000000	NQUTU	2466	0		[Redacted due to POPIA]	Residential	PTN 0 OF ERF 2466 NQUTU	2,231	R460,000		M	Single family	000000		0
NOGT0237000024670000000000000000	NQUTU	2467	0		[Redacted due to POPIA]	Residential	PTN 0 OF ERF 2467 NQUTU	2,050	R460,000		M	Single family	000000		0
NOGT0237000024680000000000000000	NQUTU	2468	0		[Redacted due to POPIA]	Residential	PTN 0 OF ERF 2468 NQUTU	1,783	R460,000		M	Single family	000000		0
NOGT0237000024690000000000000000	NQUTU	2469	0		[Redacted due to POPIA]	Residential	PTN 0 OF ERF 2469 NQUTU	1,660	R460,000		M	Single family	000000		0
NOGT0237000024700000000000000000	NQUTU	2470	0		[Redacted due to POPIA]	Business Commercial & Industri	PTN 0 OF ERF 2470 NQUTU	4,374	R23,360,000		M	Retail Shop	000000		0
NOGT0237000024710000000000000000	NQUTU	2471	0		[Redacted due to POPIA]	Business Commercial & Industri	PTN 0 OF ERF 2471 NQUTU	3,689	R35,300,000		M	Shopping center-neighbourhood	000000		0
NOGT0237000024720000000000000000	NQUTU	2472	0		[Redacted due to POPIA]	Business Commercial & Industri	PTN 0 OF ERF 2472 NQUTU	3,389	R0	Valued with Erf 2471	M	Shopping center-neighbourhood	000000		0
NOGT0237000024730000000000000000	NQUTU	2473	0		[Redacted due to POPIA]	Business Commercial & Industri	PTN 0 OF ERF 2473 NQUTU	3,141	R0	Valued with Erf 2471	M	Shopping center-neighbourhood	000000		0
NOGT0237000024740000000000000000	NQUTU	2474	0		[Redacted due to POPIA]	Municipal	PTN 0 OF ERF 2474 NQUTU	12,079	R600,000		M	Other Land	000000		0
NOGT0237000024750000000000000000	NQUTU	2475	0		[Redacted due to POPIA]	Municipal	PTN 0 OF ERF 2475 NQUTU	3,117	R340,000		M	Other Land	000000		0
NOGT0237000024760000000000000000	NQUTU	2476	0		[Redacted due to POPIA]	Municipal	PTN 0 OF ERF 2476 NQUTU	4,374	R440,000		M	Other Land	000000		0
NOGT0237000024770000000000000000	NQUTU	2477	0		[Redacted due to POPIA]	Municipal	PTN 0 OF ERF 2477 NQUTU	3,689	R390,000		M	Other Land	000000		0
NOGT0237000024780000000000000000	NQUTU	2478	0		[Redacted due to POPIA]	Municipal	PTN 0 OF ERF 2478 NQUTU	3,307	R1,010,000		M	Municipal Depot	000000		0
NOGT0237000024790000000000000000	NQUTU	2479	0		[Redacted due to POPIA]	Municipal	PTN 0 OF ERF 2479 NQUTU	3,463	R535,000		M	Single family	000000		0
NOGT0237000024800000000000000000	NQUTU	2480	0		[Redacted due to POPIA]	Municipal	PTN 0 OF ERF 2480 NQUTU	4,800	R3,830,000		M	Municipal Depot	000000		0
NOGT0237000024810000000000000000	NQUTU	2481	0		[Redacted due to POPIA]	Municipal	PTN 0 OF ERF 2481 NQUTU	34,810	R3,140,000		M	Municipal Depot	000000		0
NOGT0237000024820000000000000000	NQUTU	2482	0		[Redacted due to POPIA]	Municipal	PTN 0 OF ERF 2482 NQUTU	4,387	R440,000		M	Other Land	000000		0
NOGT0237000024830000000000000000	NQUTU	2483	0		[Redacted due to POPIA]	Municipal	PTN 0 OF ERF 2483 NQUTU	3,150	R350,000		M	Other Land	000000		0
NOGT0237000024840000000000000000	NQUTU	2484	0		[Redacted due to POPIA]	Municipal	PTN 0 OF ERF 2484 NQUTU	3,307	R360,000		M	Other Land	000000		0
NOGT0237000024850000000000000000	NQUTU	2485	0		[Redacted due to POPIA]	Municipal	PTN 0 OF ERF 2485 NQUTU	3,463	R380,000		M	Other Land	000000		0
NOGT0237000024860000000000000000	NQUTU	2486	0		[Redacted due to POPIA]	Municipal	PTN 0 OF ERF 2486 NQUTU	4,800	R460,000		M	Other Land	000000		0
NOGT0237000024870000000000000000	NQUTU	2487	0		[Redacted due to POPIA]	Municipal	PTN 0 OF ERF 2487 NQUTU	34,810	R4,520,000		M	Terraced/Multi dwelling (3+ units)	000000		0
NOGT0237000024880000000000000000	NQUTU	2488	0		[Redacted due to POPIA]	Municipal	PTN 0 OF ERF 2488 NQUTU	23,813	R5,690,000		M	Municipal Depot	000000		0
NOGT0237000024890000000000000000	NQUTU	2489	0		[Redacted due to POPIA]	Business Commercial & Industri	PTN 0 OF ERF 2489 NQUTU	9,780	R22,640,000		M	Warehouse (Corn)	000000		0
NOGT0237000024900000000000000000	NQUTU	2490	0		[Redacted due to POPIA]	Vacant Land	PTN 0 OF ERF 2490 NQUTU	5,103	R484,785		M	Vacant residential land	000000		0
NOGT0237000024910000000000000000	NQUTU	2491	0		[Redacted due to POPIA]	Vacant Land	PTN 0 OF ERF 2491 NQUTU	3,749	R450,000		M	Vacant residential land	000000		0
NOGT0237000024920000000000000000	NQUTU	2492	0		[Redacted due to POPIA]	Vacant Land	PTN 0 OF ERF 2492 NQUTU	2,705	R290,000		M	Vacant residential land	000000		0
NOGT0237000024930000000000000000	NQUTU	2493	0		[Redacted due to POPIA]	Vacant Land	PTN 0 OF ERF 2493 NQUTU	1,729	R200,000		M	Vacant residential land	000000		0
NOGT0237000024940000000000000000	NQUTU	2494	0		[Redacted due to POPIA]	Vacant Land	PTN 0 OF ERF 2494 NQUTU	3,557	R365,000		M	Vacant residential land	000000		0
NOGT0237000025830000000000000000	NQUTU	2583	0		[Redacted due to POPIA]	Business Commercial & Industri	PTN 0 OF ERF 2583 NQUTU	4,624	R7,380,000		M	Petrol Station/Convenience Store	000000		0
NOGT0237000025890000000000000000	NQUTU	2589	0		[Redacted due to POPIA]	Residential	PTN 0 OF ERF 2589 NQUTU	900	R350,000		M	Single family	000000		0
NOGT0237000026020000000000000000	NQUTU	2602	0		[Redacted due to POPIA]	Residential	PTN 0 OF ERF 2602 NQUTU	312	R85,000		M	Single family	000000		0
NOGT0237000026030000000000000000	NQUTU	2603	0		[Redacted due to POPIA]	Residential	PTN 0 OF ERF 2603 NQUTU	300	R150,000		M	Single family	000000		0
NOGT0237000026040000000000000000	NQUTU	2604	0		[Redacted due to POPIA]	Residential	PTN 0 OF ERF 2604 NQUTU	300	R85,000		M	Single family	000000		0
NOGT0237000026050000000000000000	NQUTU	2605	0		[Redacted due to POPIA]	Residential	PTN 0 OF ERF 2605 NQUTU	300	R85,000		M	Single family	000000		0
NOGT0237000026060000000000000000	NQUTU	2606	0		[Redacted due to POPIA]	Residential	PTN 0 OF ERF 2606 NQUTU	300	R85,000		M	Single family	000000		0
NOGT0237000026070000000000000000	NQUTU	2607	0		[Redacted due to POPIA]	Residential	PTN 0 OF ERF 2607 NQUTU	300	R85,000		M	Single family	000000		0
NOGT0237000026080000000000000000	NQUTU	2608	0		[Redacted due to POPIA]	Residential	PTN 0 OF ERF 2608 NQUTU	300	R85,000		M	Single family	000000		0
NOGT0237000026090000000000000000	NQUTU	2609	0		[Redacted due to POPIA]	Residential	PTN 0 OF ERF 2609 NQUTU	300	R85,000		M	Single family	000000		0
NOGT0237000026100000000000000000	NQUTU	2610	0		[Redacted due to POPIA]	Residential	PTN 0 OF ERF 2610 NQUTU	300	R85,000		M	Single family	000000		0
NOGT0237000026110000000000000000	NQUTU	2611	0		[Redacted due to POPIA]	Residential	PTN 0 OF ERF 2611 NQUTU	300	R85,000		M	Single family	000000		0
NOGT0237000026120000000000000000	NQUTU	2612	0		[Redacted due to POPIA]	Residential	PTN 0 OF ERF 2612 NQUTU	300	R85,000		M	Single family	000000		0
NOGT0237000026130000000000000000	NQUTU	2613	0		[Redacted due to POPIA]	Residential	PTN 0 OF ERF 2613 NQUTU	300	R85,000		M	Single family	000000		0
NOGT0237000026140000000000000000	NQUTU	2614	0		[Redacted due to POPIA]	Residential	PTN 0 OF ERF 2614 NQUTU	300	R85,000		M	Single family	000000		0
NOGT0237000026150000000000000000	NQUTU	2615	0		[Redacted due to POPIA]	Residential	PTN 0 OF ERF 2615 NQUTU	300	R85,000		M	Single family	000000		0
NOGT0237000026160000000000000000	NQUTU	2616	0		[Redacted due to POPIA]	Residential	PTN 0 OF ERF 2616 NQUTU	300	R85,000		M	Single family	000000		0
NOGT0237000026170000000000000000	NQUTU	2617	0		[Redacted due to POPIA]	Residential	PTN 0 OF ERF 2617 NQUTU	300	R85,000		M	Single family	000000		0
NOGT0237000026180000000000000000	NQUTU	2618	0		[Redacted due to POPIA]	Residential	PTN 0 OF ERF 2618 NQUTU	300	R85,000		M	Single family	000000		0
NOGT0237000026190000000000000000	NQUTU	2619	0		[Redacted due to POPIA]	Residential	PTN 0 OF ERF 2619 NQUTU	300	R85,000		M	Single family	000000		0
NOGT0237000026200000000000000000	NQUTU	2620	0		[Redacted due to POPIA]	Residential	PTN 0 OF ERF 2620 NQUTU	313	R85,000		M	Single family	000000		0
NOGT0237000026210000000000000000	NQUTU	2621	0		[Redacted due to POPIA]	Residential	PTN 0 OF ERF 2621 NQUTU	313	R85,000		M	Single family	000000		0
NOGT0237000026220000000000000000	NQUTU	2622	0		[Redacted due to POPIA]	Municipal	PTN 0 OF ERF 2622 NQUTU	611	R90,000		M	Other Land	000000		0
NOGT0237000026230000000000000000	NQUTU	2623	0		[Redacted due to POPIA]	Residential	PTN 0 OF ERF 2623 NQUTU	300	R250,000		M	Single family	000000		0
NOGT0237000026240000000000000000	NQUTU	2624	0		[Redacted due to POPIA]	Residential	PTN 0 OF ERF 2624 NQUTU	300	R85,000		M	Single family	000000		0
NOGT0237000026250000000000000000	NQUTU	2625	0		[Redacted due to POPIA]	Residential	PTN 0 OF ERF 2625 NQUTU	300	R85,000		M	Single family	000000		0
NOGT0237000026260000000000000000	NQUTU	2626	0		[Redacted due to POPIA]	Residential	PTN 0 OF ERF 2626 NQUTU	300	R85,000		M	Single family	000000		0
NOGT0237000026270000000000000000	NQUTU	2627	0		[Redacted due to POPIA]	Residential	PTN 0 OF ERF 2627 NQUTU	300	R200,000		M	Single family	000000		0
NOGT0237000026280000000000000000	NQUTU	2628	0		[Redacted due to POPIA]	Residential	PTN 0 OF ERF 2628 NQUTU	300	R85,000		M	Single family	000000		0
NOGT0237000026290000000000000000	NQUTU	2629	0		[Redacted due to POPIA]	Residential	PTN 0 OF ERF 2629 NQUTU	300	R85,000		M	Single family	000000		0
NOGT0237000026300000000000000000	NQUTU	2630	0		[Redacted due to POPIA]	Residential	PTN 0 OF ERF 2630 NQUTU	300	R200,000		M	Single family	000000		0
NOGT0237000026310000000000000000	NQUTU	2631	0		[Redacted due to POPIA]	Residential	PTN 0 OF ERF 2631 NQUTU	300	R85,000		M	Single family	000000		0

SG32 CODE	TOWNSHIP NAME	ERF NUMBER	PORTION	FARM NAME	OWNER	RATES CATEGORY	ADDRESS	EXTENT	MARKET VALUE	SHORT COMMENT	HH STATUS	USE CATEGORY	SUB UNIT NUMBER	SECTIONAL TITLE SCHEME	SECTIONAL TITLE UNIT
NOGT06760000045800000000000000000000	NONDWENI	458	0		[Redacted due to POPIA]	Vacant Land	PTN 0 OF ERF 458 NONDWENI	4,041	R150,000		M	Vacant residential land	000000		0
NOGT06760000048000000000000000000000	NONDWENI	480	0		[Redacted due to POPIA]	Vacant Land	PTN 0 OF ERF 480 NONDWENI	4,041	R130,000		M	Vacant residential land	000000		0
NOGT06760000048200000000000000000000	NONDWENI	482	0		[Redacted due to POPIA]	Vacant Land	PTN 0 OF ERF 482 NONDWENI	4,040	R130,000		M	Vacant residential land	000000		0
NOGT06760000048300000000000000000000	NONDWENI	483	0		[Redacted due to POPIA]	Vacant Land	PTN 0 OF ERF 483 NONDWENI	4,041	R130,000		M	Vacant residential land	000000		0

CERTIFICATION BY MUNICIPAL VALUER AS CONTEMPLATED IN SECTION 34 (c) OF THE ACT

I, **Graham Mulligan**, identity number **6810275047088** do certify that I have in accordance with the provisions of the Local Government Municipal Property Rates Act, 2004 (Act No. 6 of 2004), hereinafter referred to as the "Act", to the best of my skills and knowledge and without fear, favour or prejudice, prepared the Valuation Roll for Nquthu Municipality in terms of the provisions of the Act. In the discharge of my duties as municipal valuer I have complied with sections 43 and 44 of the Act.

Certified at **Nquthu** on the **2023/01/27**

Professional Registration Number with the South African Council for the Property Valuers Profession: **3841**

Category of Professional Registration: Registered Professional Valuer



Signature of Municipal Valuer

DESCRIPTION	COUNT	VALUE
FREEHOLD URBAN	4,528	R1,377,756,500
FREEHOLD FARMS	469	R1,974,873,000
SECTIONAL TITLES	0	R0
ALL PROPERTIES	4,997	R3,352,629,500

SIGN HERE

Signature of Municipal Manager